


Chelmsford Local Plan
SLAA Maps by Parished
and Unparished Areas

September 2018

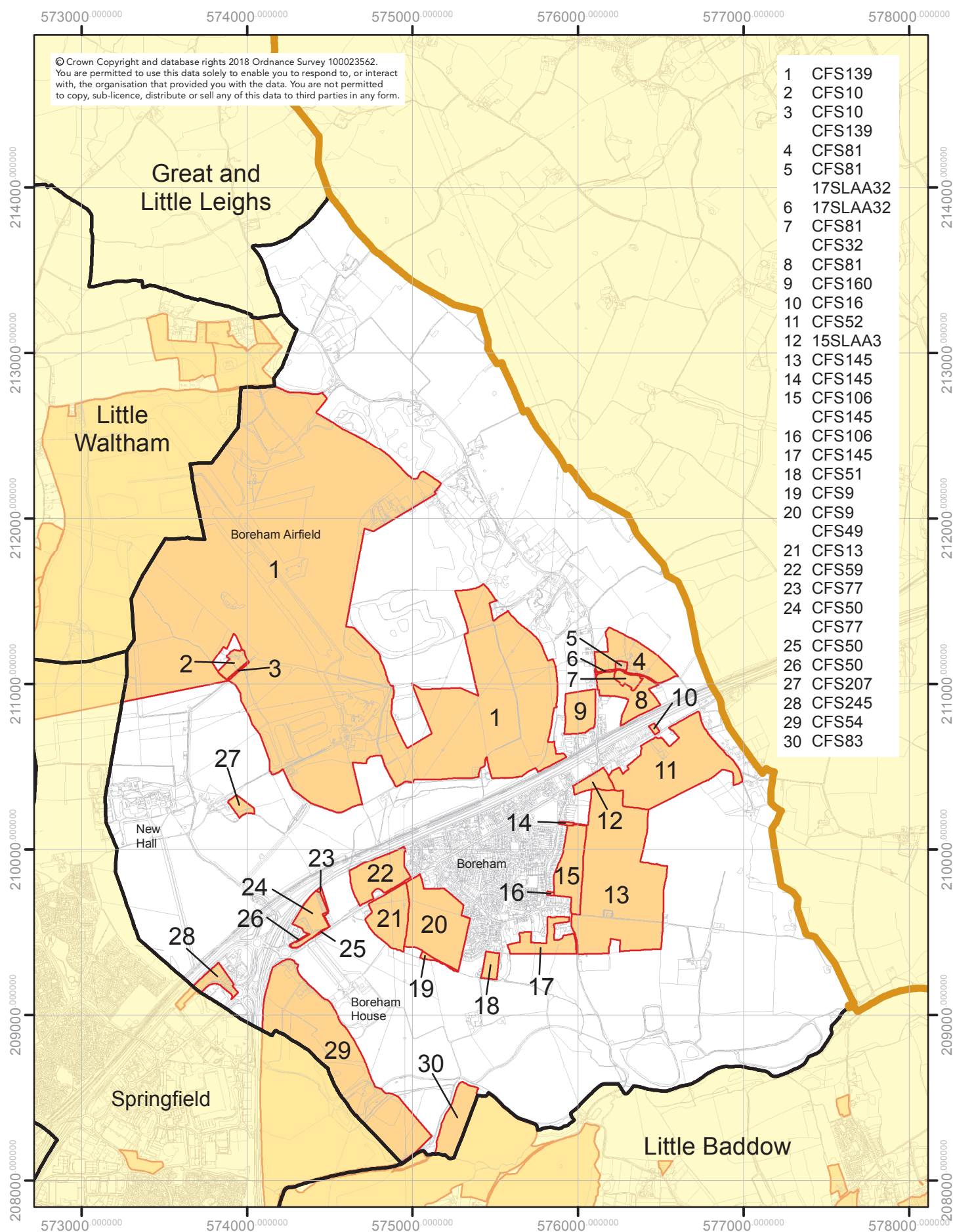


Our Planning Strategy to 2036

FINAL SLAA MAPPING 2018

SITES BY PARISH AND UNPARISHED AREAS OF CHELMSFORD

BOREHAM



0 250 500 Metres

JUNE 2018

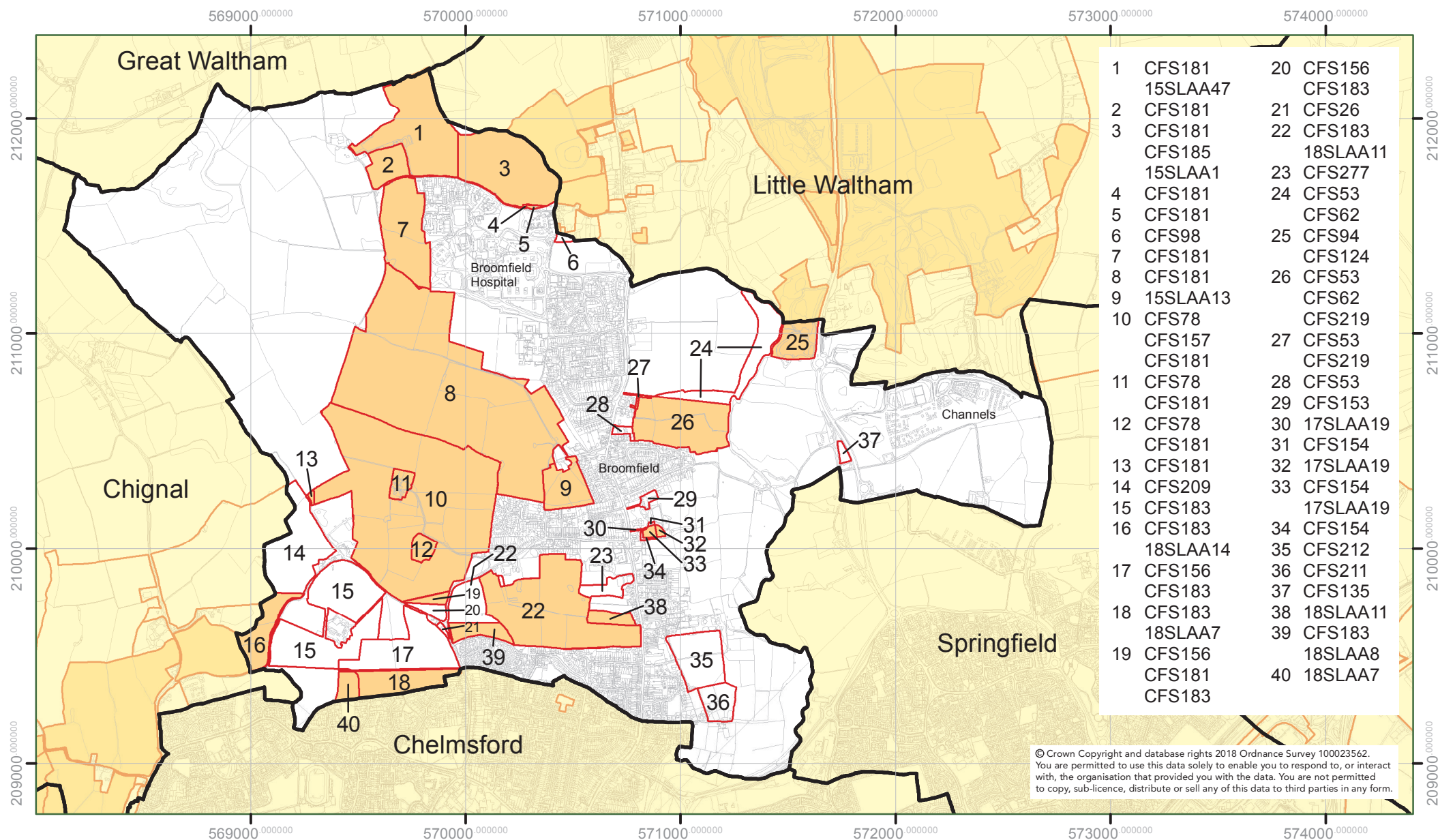
Directorate for Sustainable Communities
Civic Centre, Duke Street, Chelmsford, CM1 1JE
Tel. 01245 606606
Web www.chelmsford.gov.uk



FINAL SLAA MAPPING 2018

SITES BY PARISH AND UNPARISHED AREAS OF CHELMSFORD

BROOMFIELD



© Crown Copyright and database rights 2018 Ordnance Survey 100023562.
You are permitted to use this data solely to enable you to respond to, or interact with, the organisation that provided you with the data. You are not permitted to copy, sub-licence, distribute or sell any of this data to third parties in any form.



0 250 500
Metres

JUNE 2018

Directorate for Sustainable Communities

Civic Centre, Duke Street, Chelmsford, CM1 1JE

Tel.01245 606606

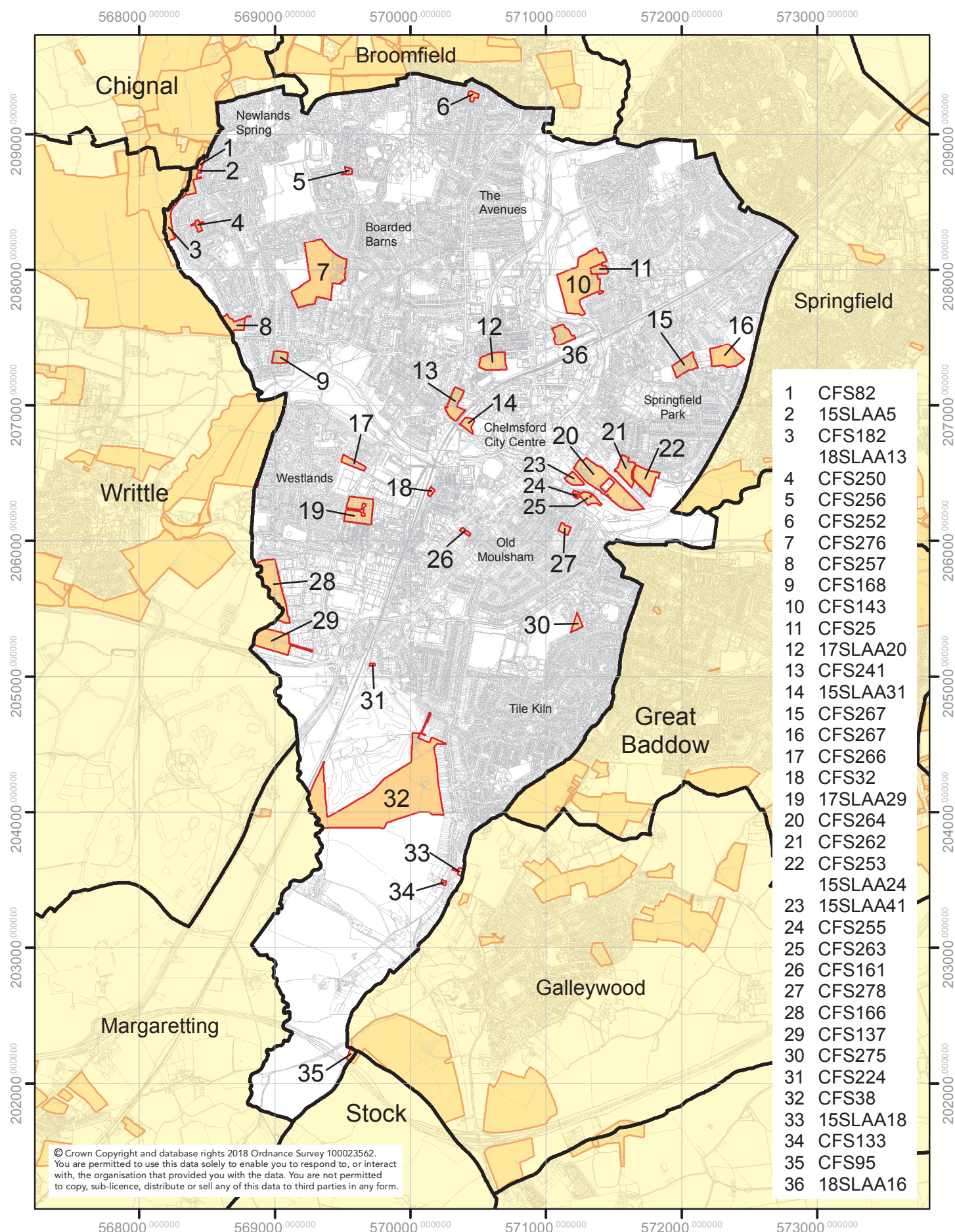
Web www.chelmsford.gov.uk



FINAL SLAA MAPPING 2018

SITES BY PARISH AND UNPARISHED AREAS OF CHELMSFORD

CHELMSFORD



© Crown Copyright and database rights 2018 Ordnance Survey 100023562.
You are permitted to use this data solely to enable you to respond to, or interact with, the organisation that provided you with the data. You are not permitted to copy, sub-licence, distribute or sell any of this data to third parties in any form.



0 250 500
Metres

JUNE 2018

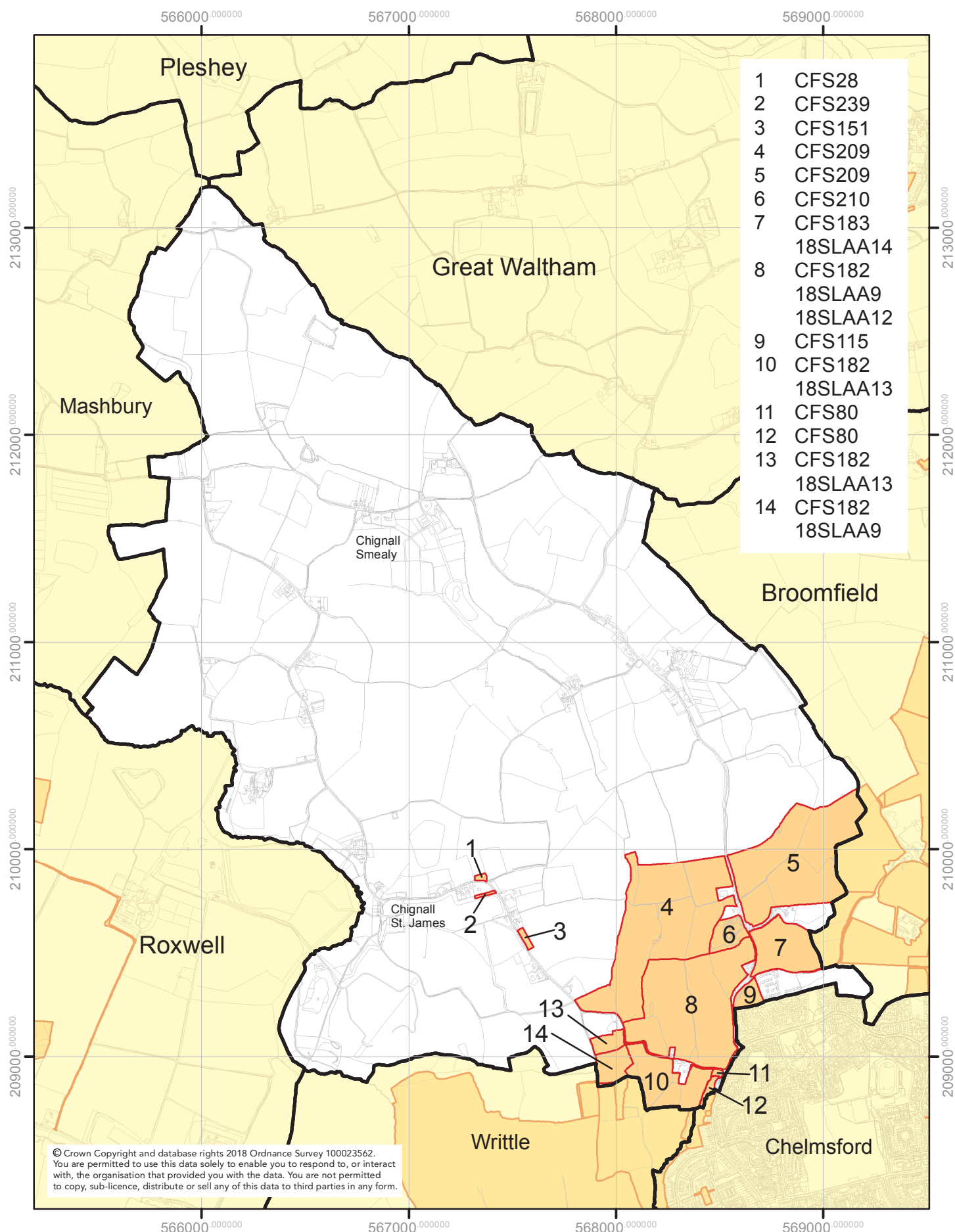
Directorate for Sustainable Communities
Civic Centre, Duke Street, Chelmsford, CM1 1JE
Tel. 01245 606606
Web www.chelmsford.gov.uk



FINAL SLAA MAPPING 2018

SITES BY PARISH AND UNPARISHED AREAS OF CHELMSFORD

CHIGNALL



© Crown Copyright and database rights 2018 Ordnance Survey 100023562.
You are permitted to use this data solely to enable you to respond to, or interact with, the organisation that provided you with the data. You are not permitted to copy, sub-licence, distribute or sell any of this data to third parties in any form.



0 250 500 Metres

JUNE 2018

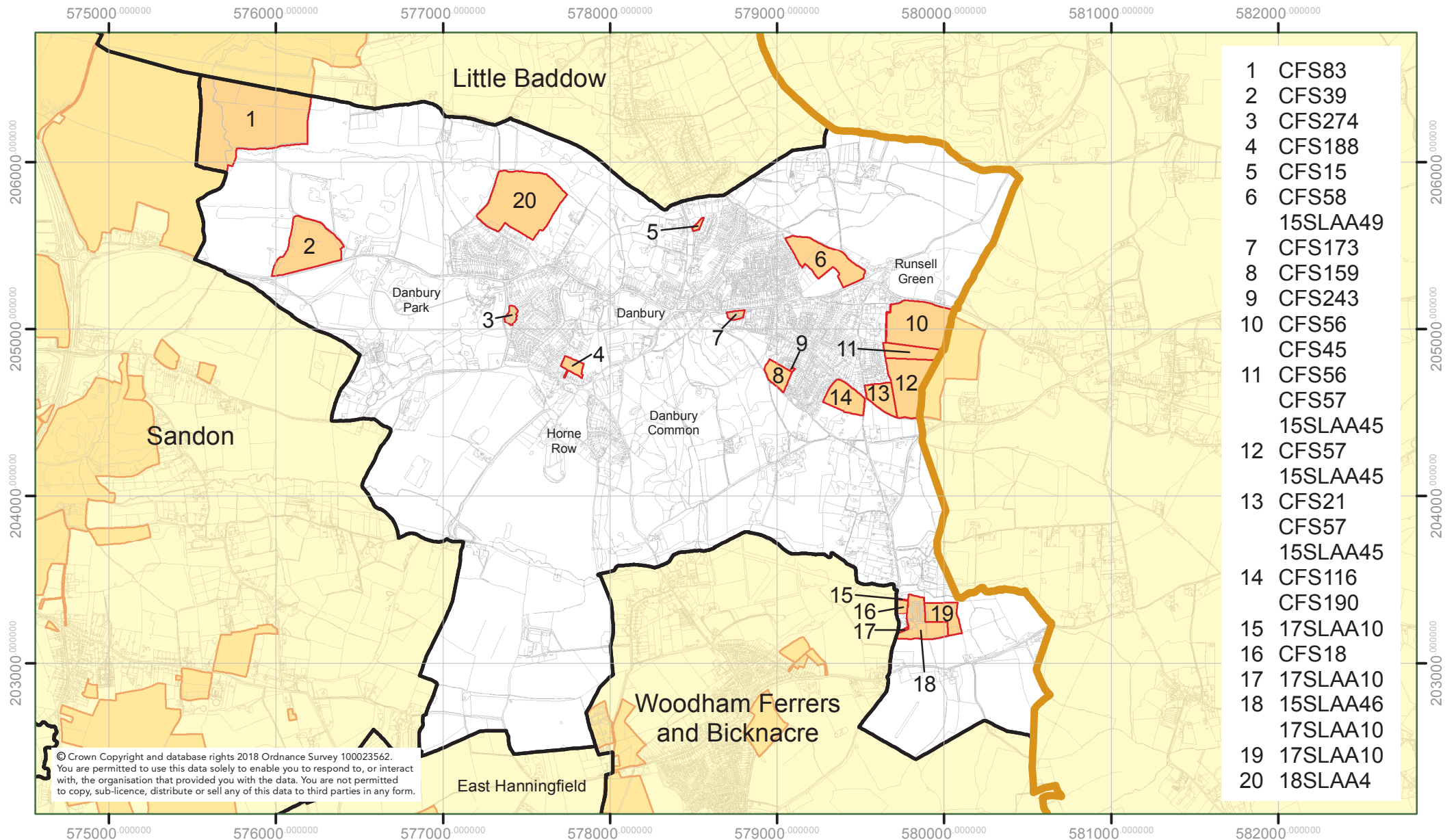
Directorate for Sustainable Communities
Civic Centre, Duke Street, Chelmsford, CM1 1JE
Tel.01245 606606
Web www.chelmsford.gov.uk



FINAL SLAA MAPPING 2018

SITES BY PARISH AND UNPARISHED AREAS OF CHELMSFORD

DANBURY

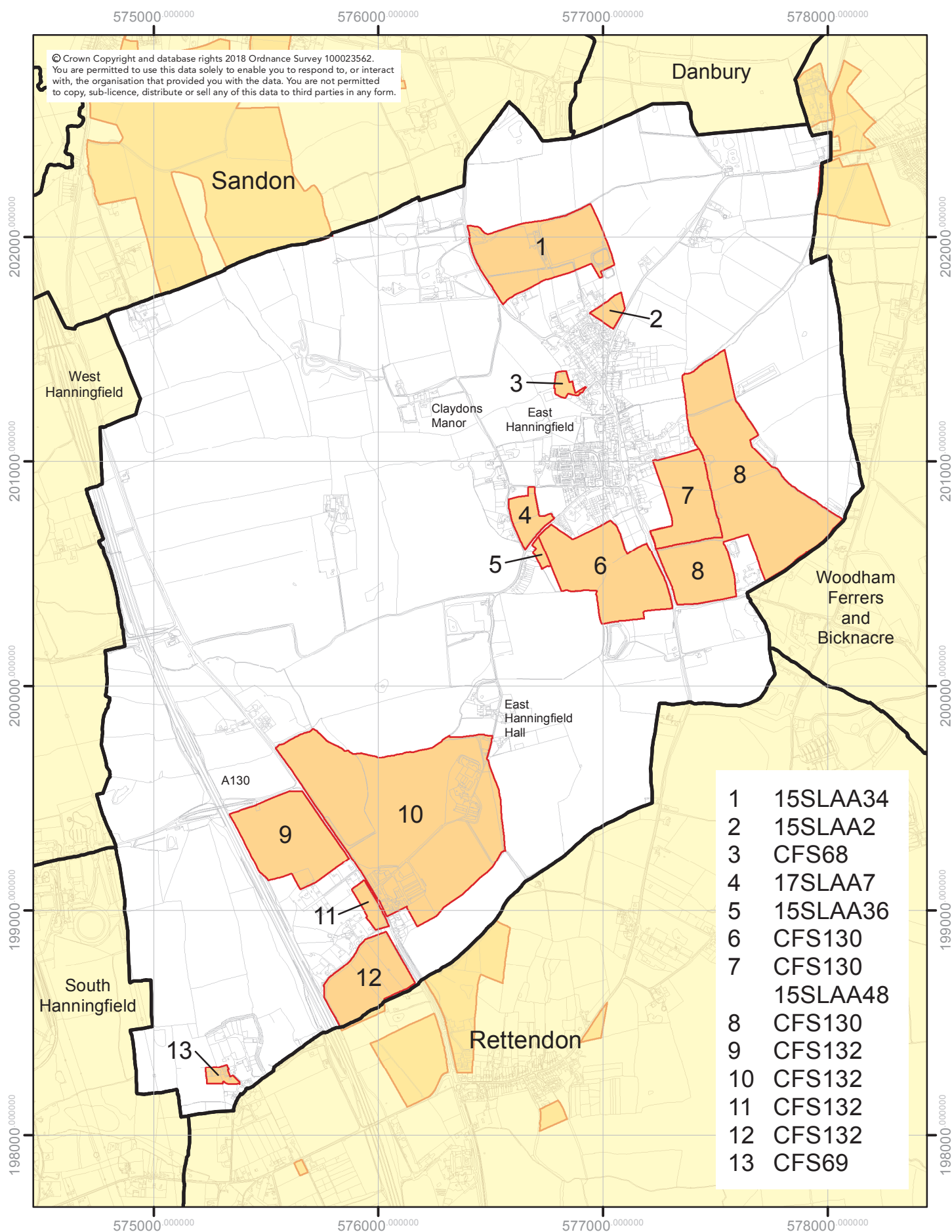


© Crown Copyright and database rights 2018 Ordnance Survey 100023562.
You are permitted to use this data solely to enable you to respond to, or interact with, the organisation that provided you with the data. You are not permitted to copy, sub-licence, distribute or sell any of this data to third parties in any form.

FINAL SLAA MAPPING 2018

SITES BY PARISH AND UNPARISHED AREAS OF CHELMSFORD

EAST HANNINGFIELD



0 250 500 Metres

JUNE 2018

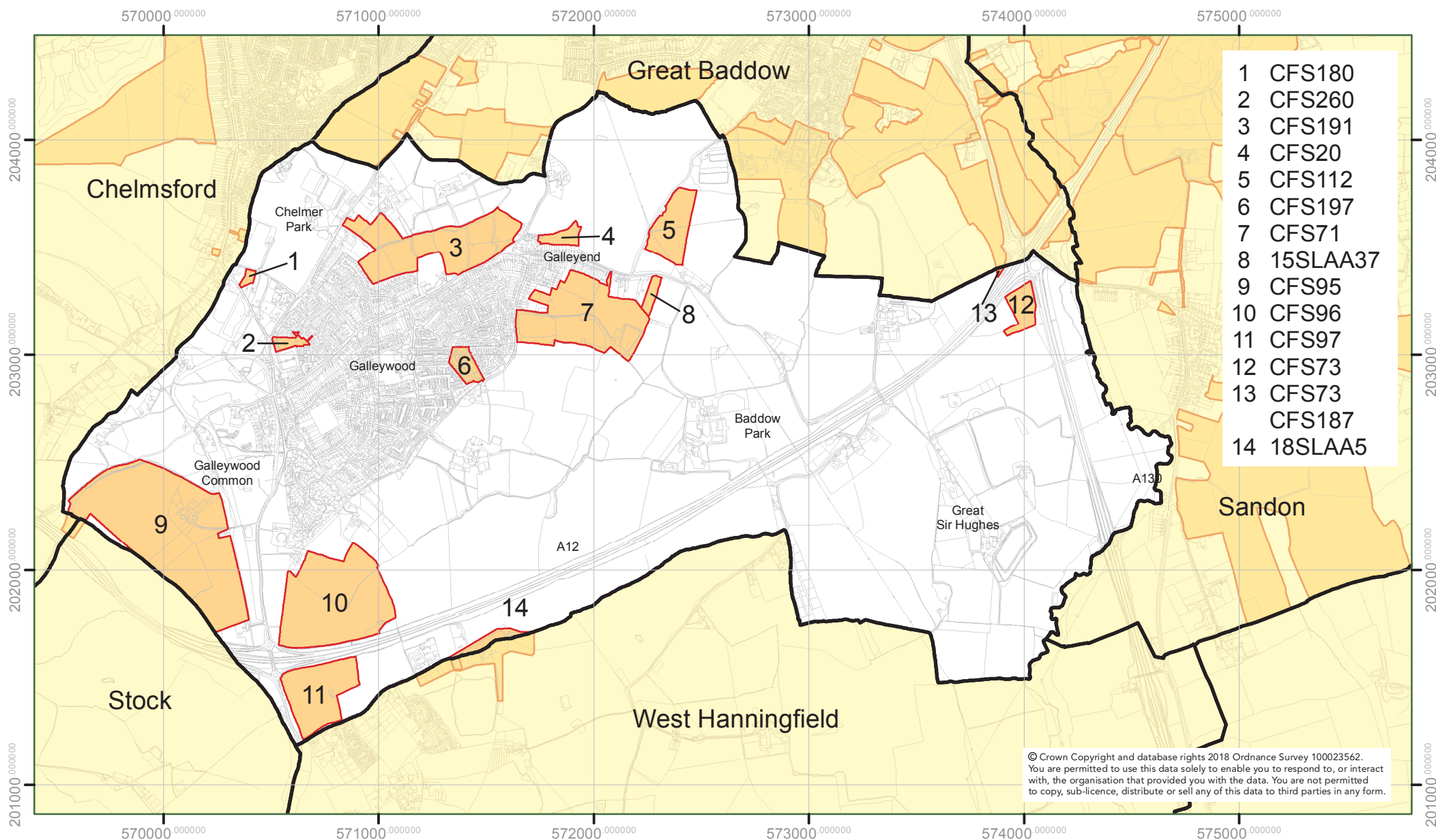
Directorate for Sustainable Communities
Civic Centre, Duke Street, Chelmsford, CM1 1JE
Tel. 01245 606606
Web www.chelmsford.gov.uk



FINAL SLAA MAPPING 2018

SITES BY PARISH AND UNPARISHED AREAS OF CHELMSFORD

GALLEYWOOD



© Crown Copyright and database rights 2018 Ordnance Survey 100023562.
You are permitted to use this data solely to enable you to respond to, or interact with, the organisation that provided you with the data. You are not permitted to copy, sub-licence, distribute or sell any of this data to third parties in any form.



0 250 500
Metres

JUNE 2018

Directorate for Sustainable Communities

Civic Centre, Duke Street, Chelmsford, CM1 1JE

Tel.01245 606606

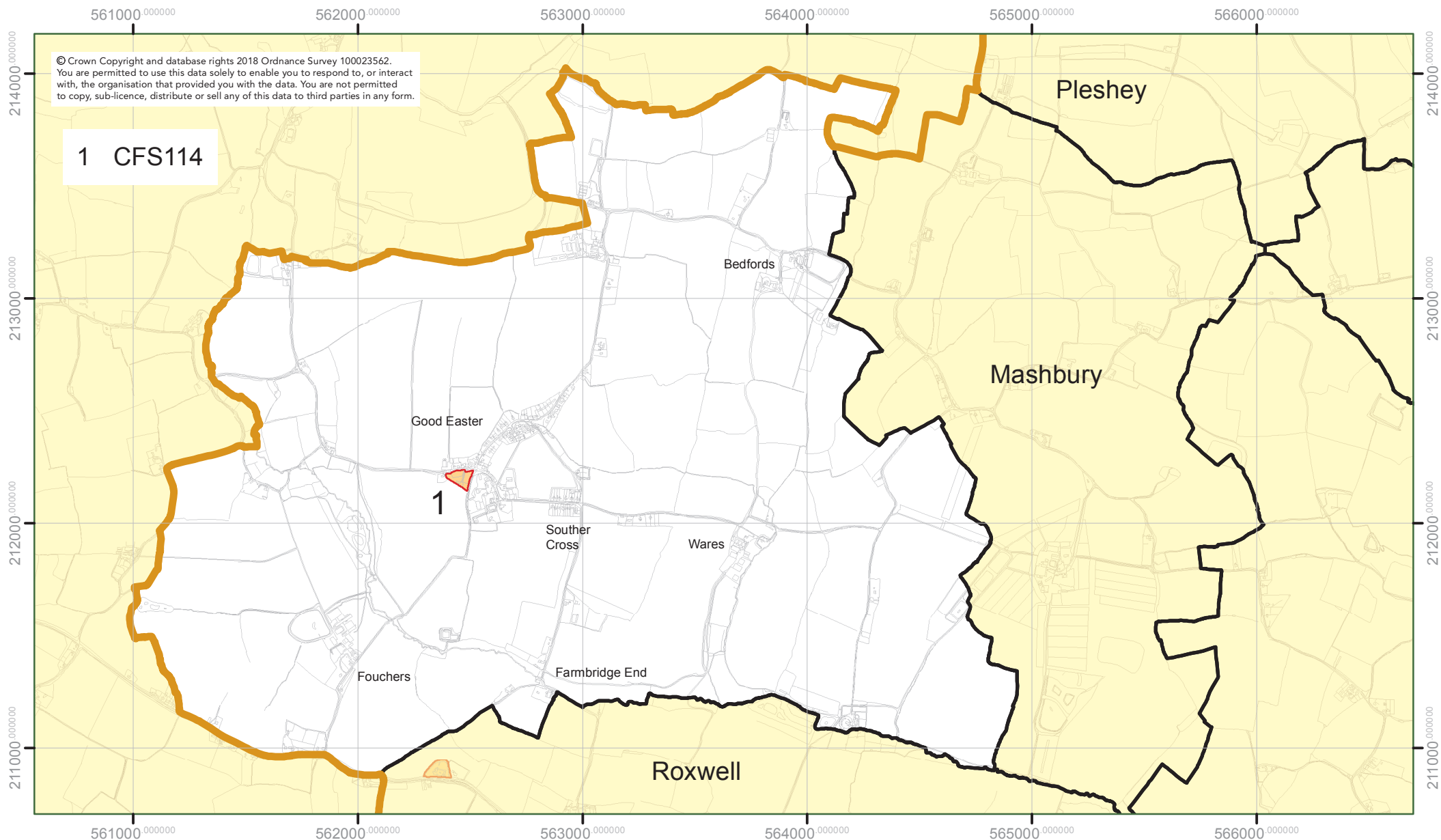
Web www.chelmsford.gov.uk



FINAL SLAA MAPPING 2018

SITES BY PARISH AND UNPARISHED AREAS OF CHELMSFORD

GOOD EASTER



0 250 500 Metres

JUNE 2018

Directorate for Sustainable Communities

Civic Centre, Duke Street, Chelmsford, CM1 1JE

Tel. 01245 606606

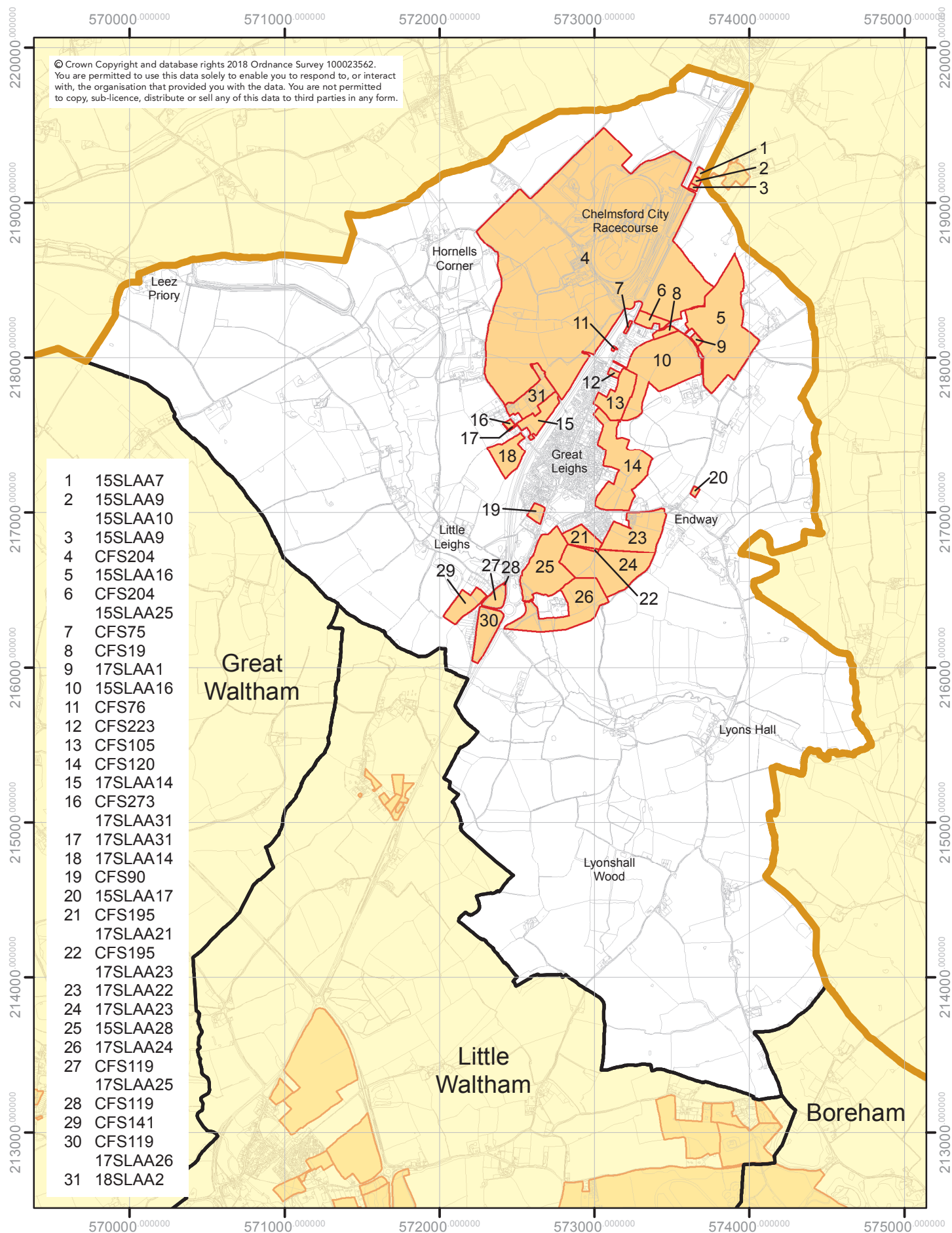
Web www.chelmsford.gov.uk



FINAL SLAA MAPPING 2018

SITES BY PARISH AND UNPARISHED AREAS OF CHELMSFORD

GREAT AND LITTLE LEIGHS



0 250 500 Metres

JUNE 2018

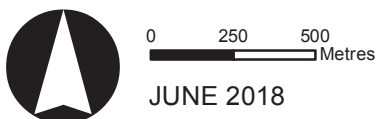
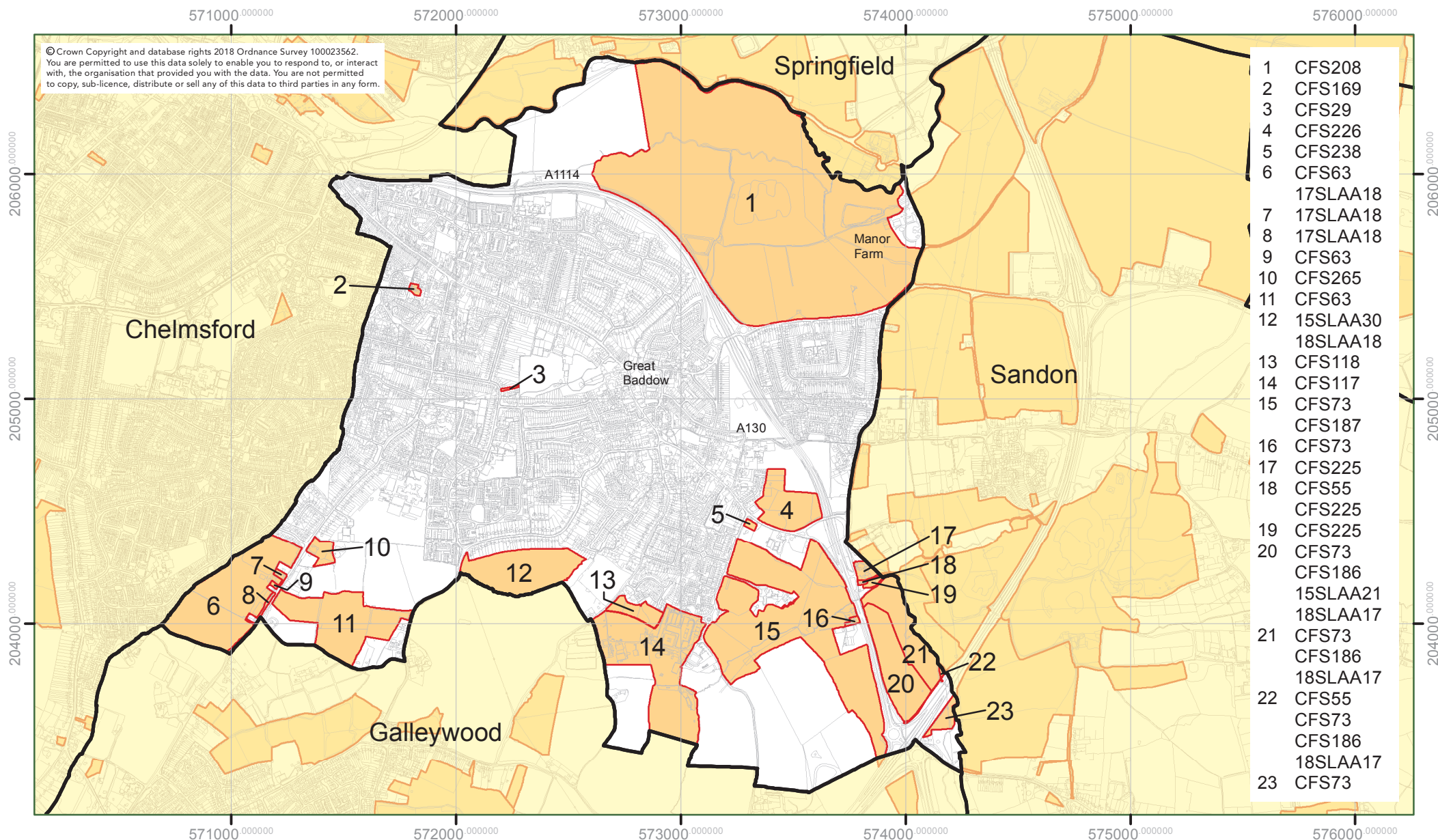
Directorate for Sustainable Communities
Civic Centre, Duke Street, Chelmsford, CM1 1JE
Tel.01245 606606
Web www.chelmsford.gov.uk



FINAL SLAA MAPPING 2018

SITES BY PARISH AND UNPARISHED AREAS OF CHELMSFORD

GREAT BADDOW



Directorate for Sustainable Communities

Civic Centre, Duke Street, Chelmsford, CM1 1JE

Tel.01245 606606

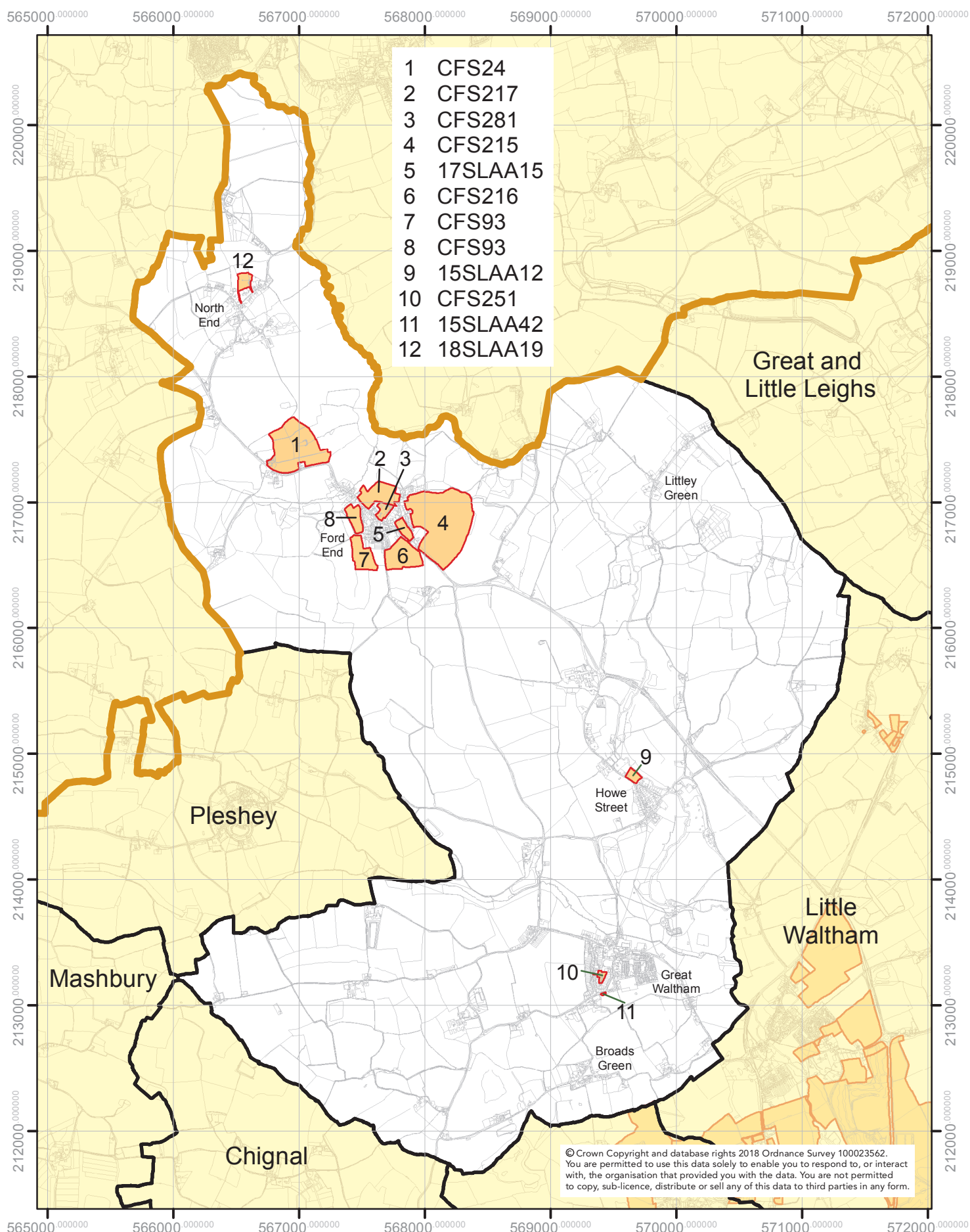
Web www.chelmsford.gov.uk



FINAL SLAA MAPPING 2018

SITES BY PARISH AND UNPARISHED AREAS OF CHELMSFORD

GREAT WALTHAM



© Crown Copyright and database rights 2018 Ordnance Survey 100023562.
You are permitted to use this data solely to enable you to respond to, or interact with, the organisation that provided you with the data. You are not permitted to copy, sub-licence, distribute or sell any of this data to third parties in any form.



0 250 500
Metres

JUNE 2018

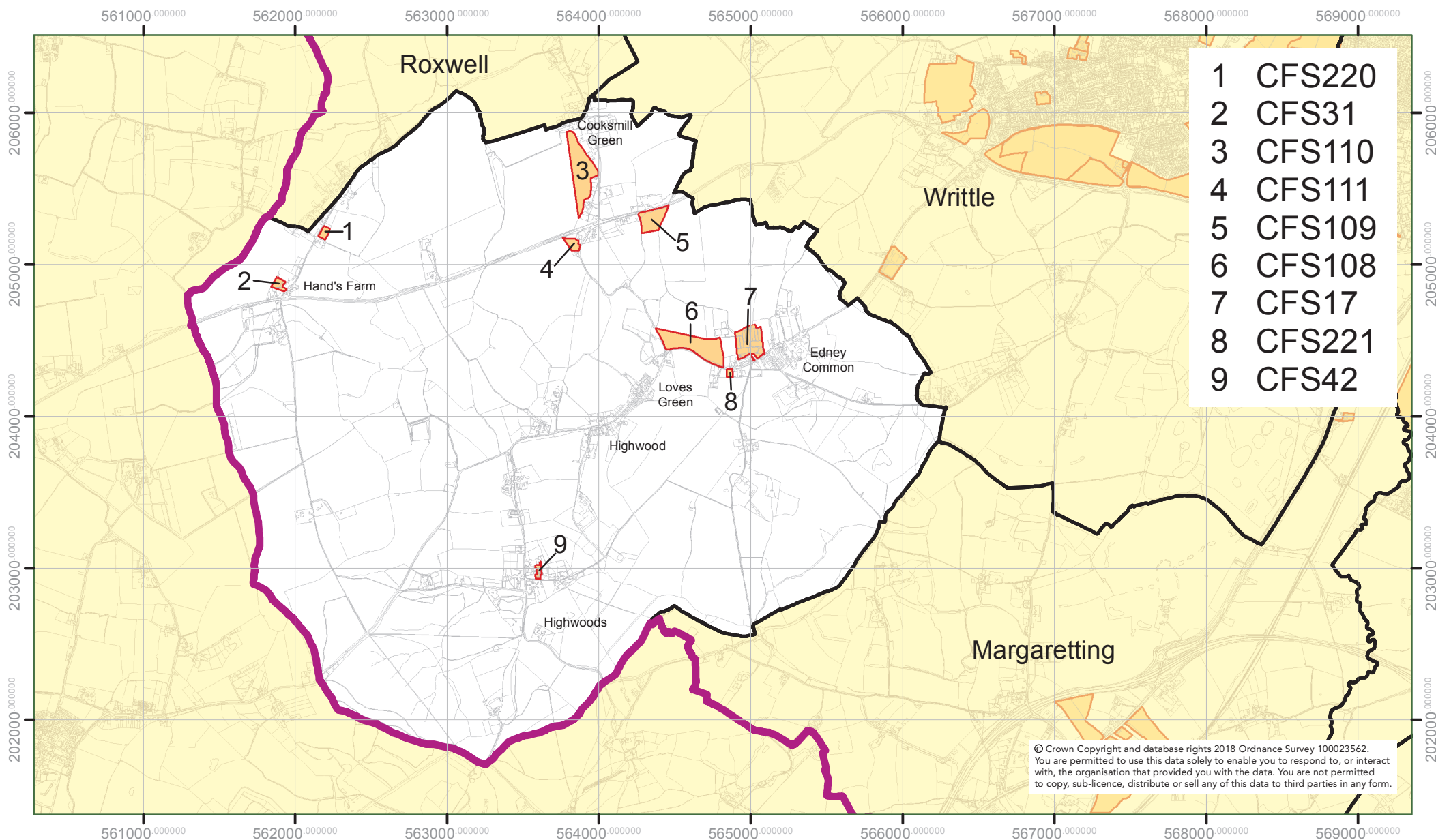
Directorate for Sustainable Communities
Civic Centre, Duke Street, Chelmsford, CM1 1JE
Tel. 01245 606606
Web www.chelmsford.gov.uk



FINAL SLAA MAPPING 2018

SITES BY PARISH AND UNPARISHED AREAS OF CHELMSFORD

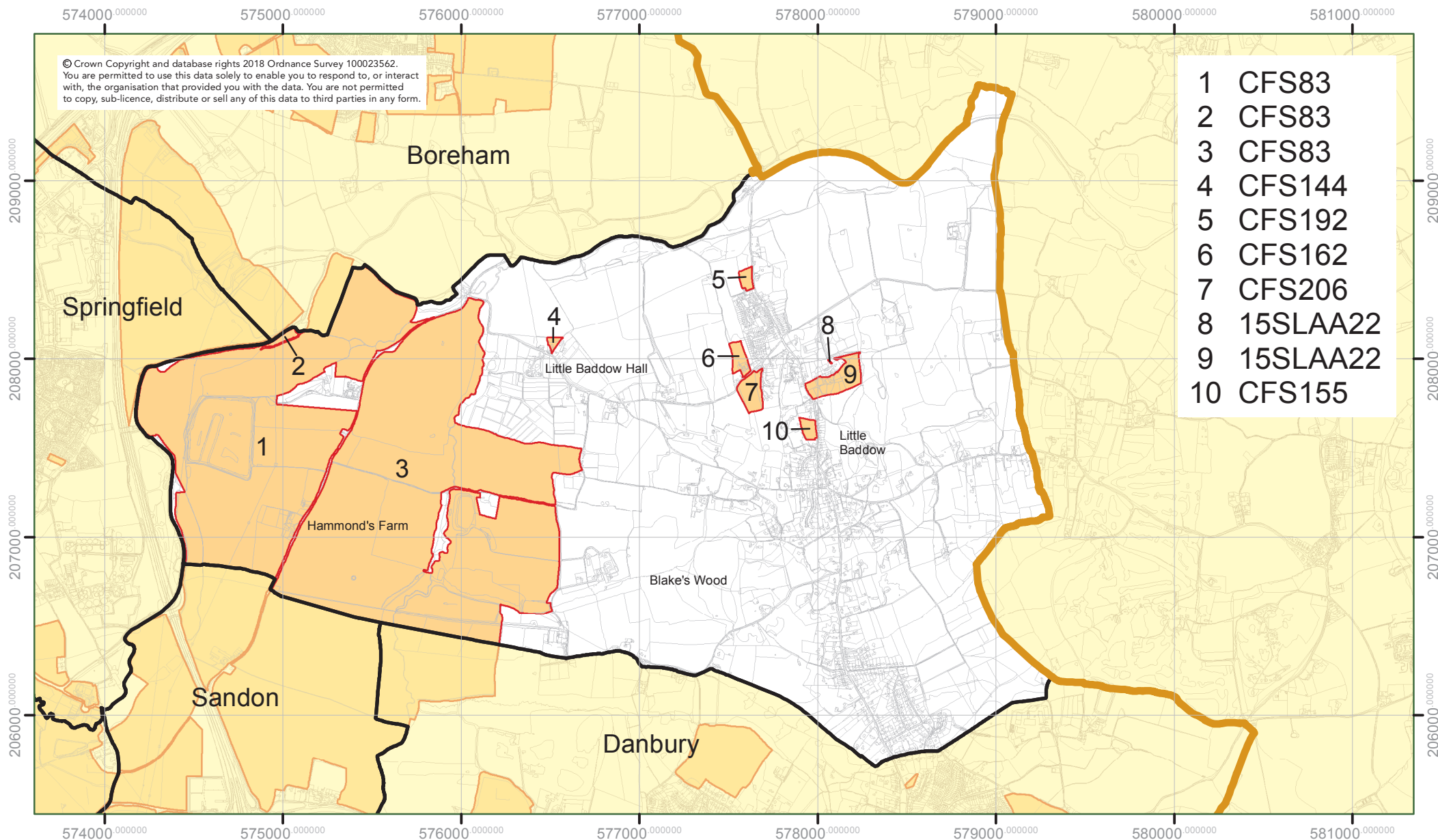
HIGHWOOD



FINAL SLAA MAPPING 2018

SITES BY PARISH AND UNPARISHED AREAS OF CHELMSFORD

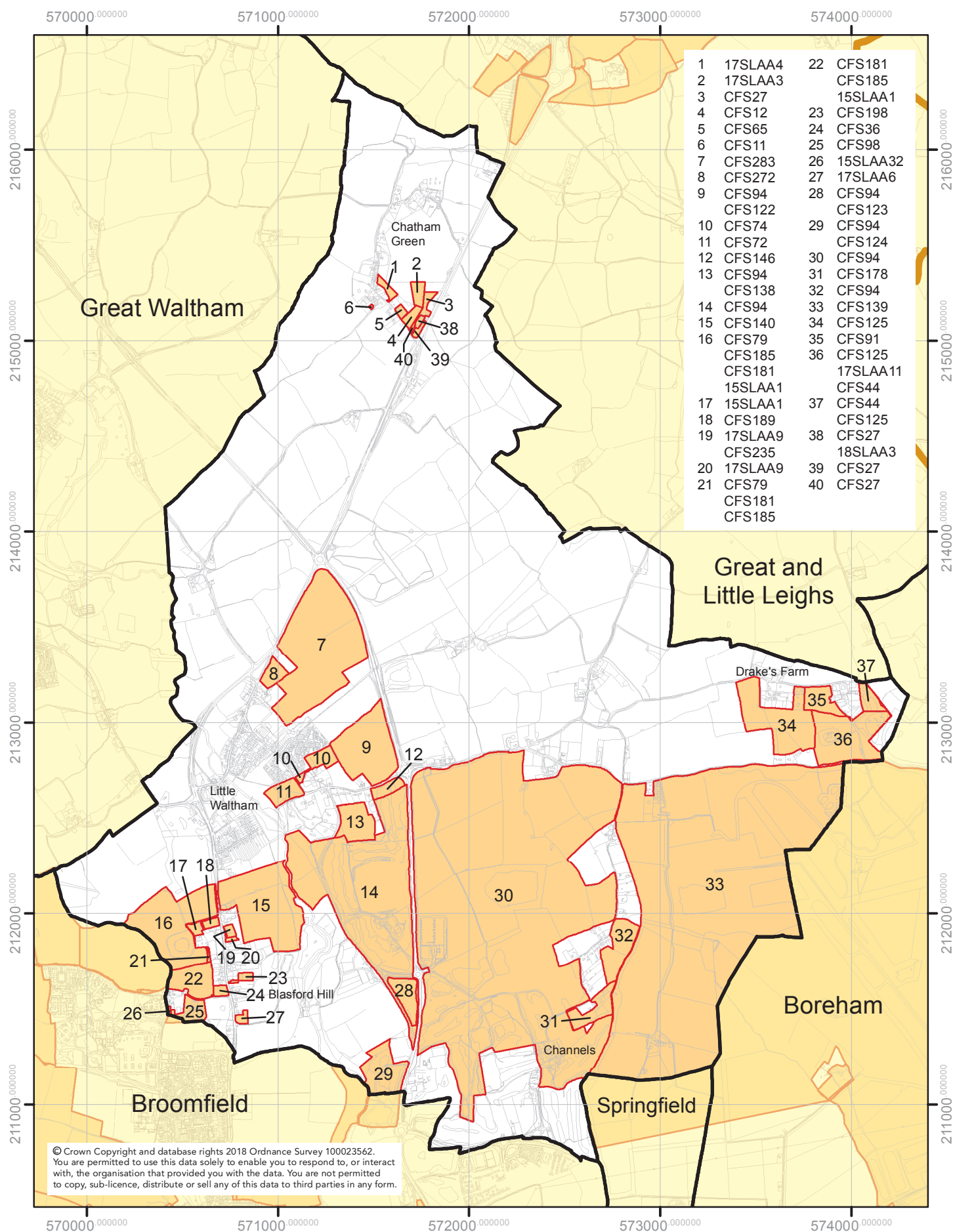
LITTLE BADDOW



FINAL SLAA MAPPING 2018

SITES BY PARISH AND UNPARISHED AREAS OF CHELMSFORD

LITTLE WALTHAM



© Crown Copyright and database rights 2018 Ordnance Survey 100023562.
You are permitted to use this data solely to enable you to respond to, or interact with, the organisation that provided you with the data. You are not permitted to copy, sub-licence, distribute or sell any of this data to third parties in any form.



0 250 500 Metres

JUNE 2018

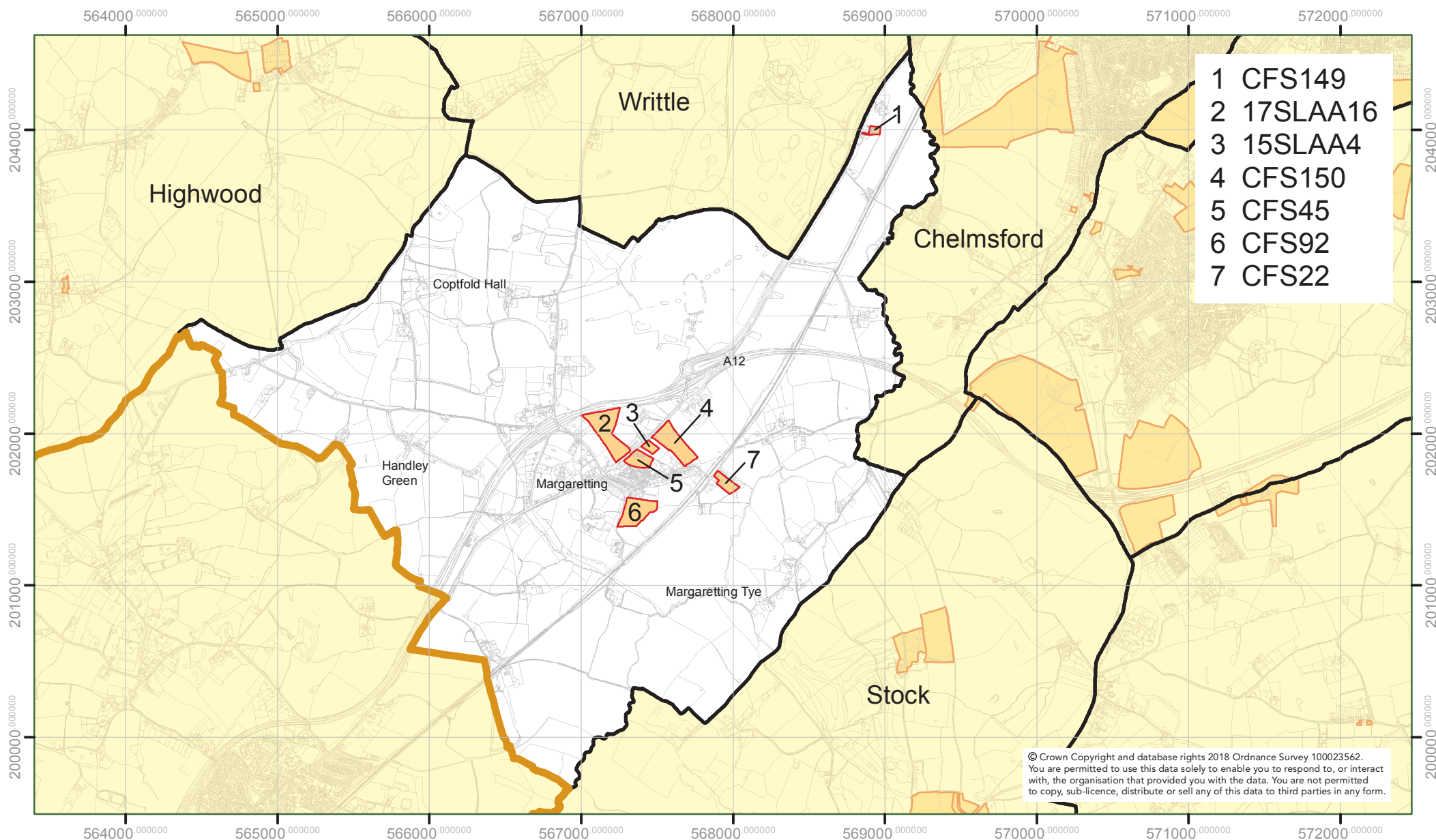
Directorate for Sustainable Communities
Civic Centre, Duke Street, Chelmsford, CM1 1JE
Tel. 01245 606606
Web www.chelmsford.gov.uk



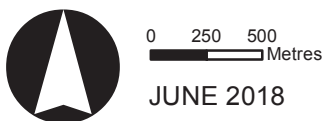
FINAL SLAA MAPPING 2018

SITES BY PARISH AND UNPARISHED AREAS OF CHELMSFORD

MARGARETTING



© Crown Copyright and database rights 2018 Ordnance Survey 100023562.
You are permitted to use this data solely to enable you to respond to, or interact with, the organisation that provided you with the data. You are not permitted to copy, sub-licence, distribute or sell any of this data to third parties in any form.



JUNE 2018

Directorate for Sustainable Communities

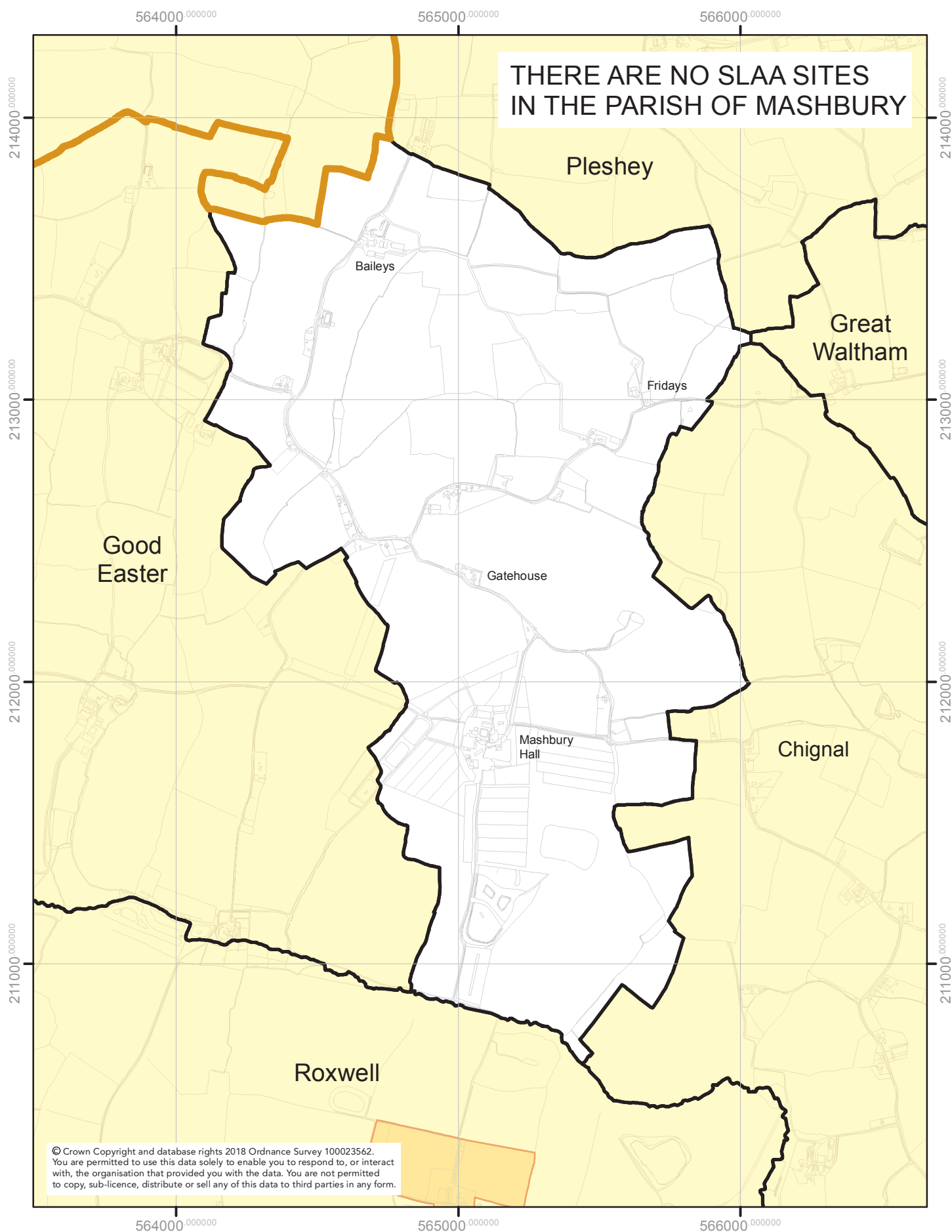
Civic Centre, Duke Street, Chelmsford, CM1 1JE

Tel. 01245 606606

Web www.chelmsford.gov.uk



FINAL SLAA MAPPING 2018
SITES BY PARISH AND UNPARISHED AREAS OF CHELMSFORD
MASHBURY



0 250 500
Metres

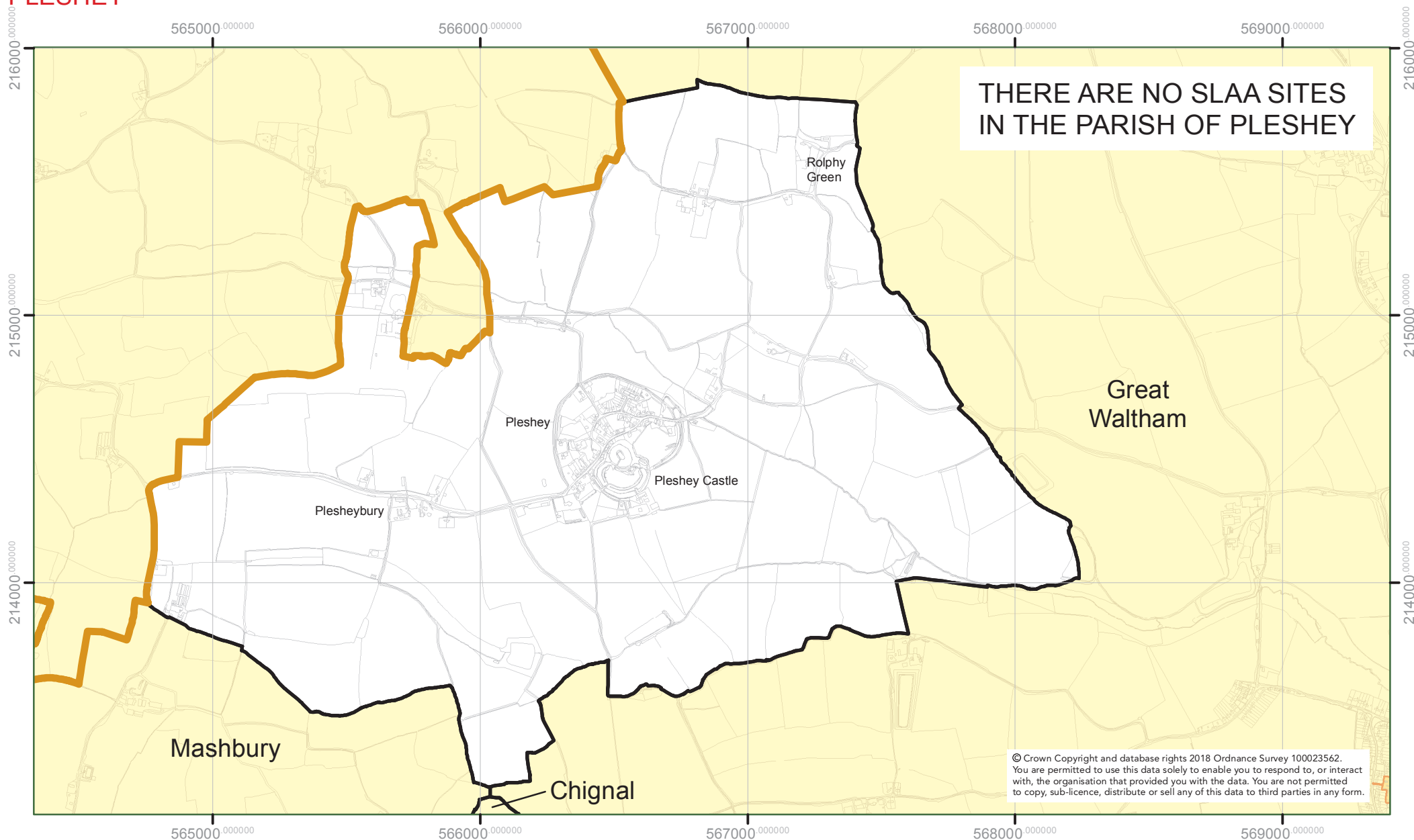
JUNE 2018

Directorate for Sustainable Communities
Civic Centre, Duke Street, Chelmsford, CM1 1JE
Tel. 01245 606606
Web www.chelmsford.gov.uk



FINAL SLAA MAPPING 2018
SITES BY PARISH AND UNPARISHED AREAS OF CHELMSFORD

PLESHEY



0 250 500
Metres

JUNE 2018

Directorate for Sustainable Communities

Civic Centre, Duke Street, Chelmsford, CM1 1JE

Tel.01245 606606

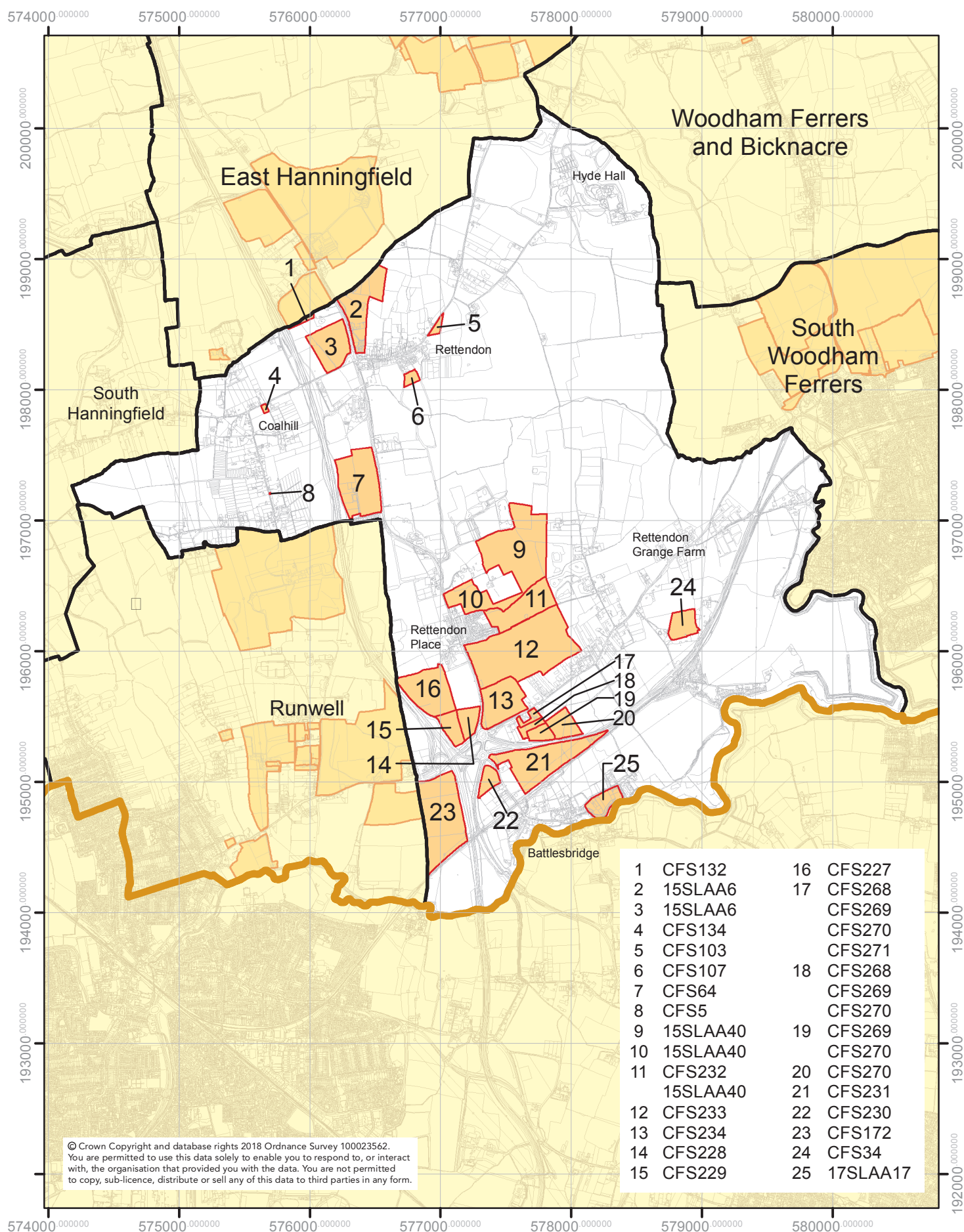
Web www.chelmsford.gov.uk



FINAL SLAA MAPPING 2018

SITES BY PARISH AND UNPARISHED AREAS OF CHELMSFORD

RETTENDON



© Crown Copyright and database rights 2018 Ordnance Survey 100023562.
You are permitted to use this data solely to enable you to respond to, or interact with, the organisation that provided you with the data. You are not permitted to copy, sub-licence, distribute or sell any of this data to third parties in any form.



0 250 500
Metres

JUNE 2018

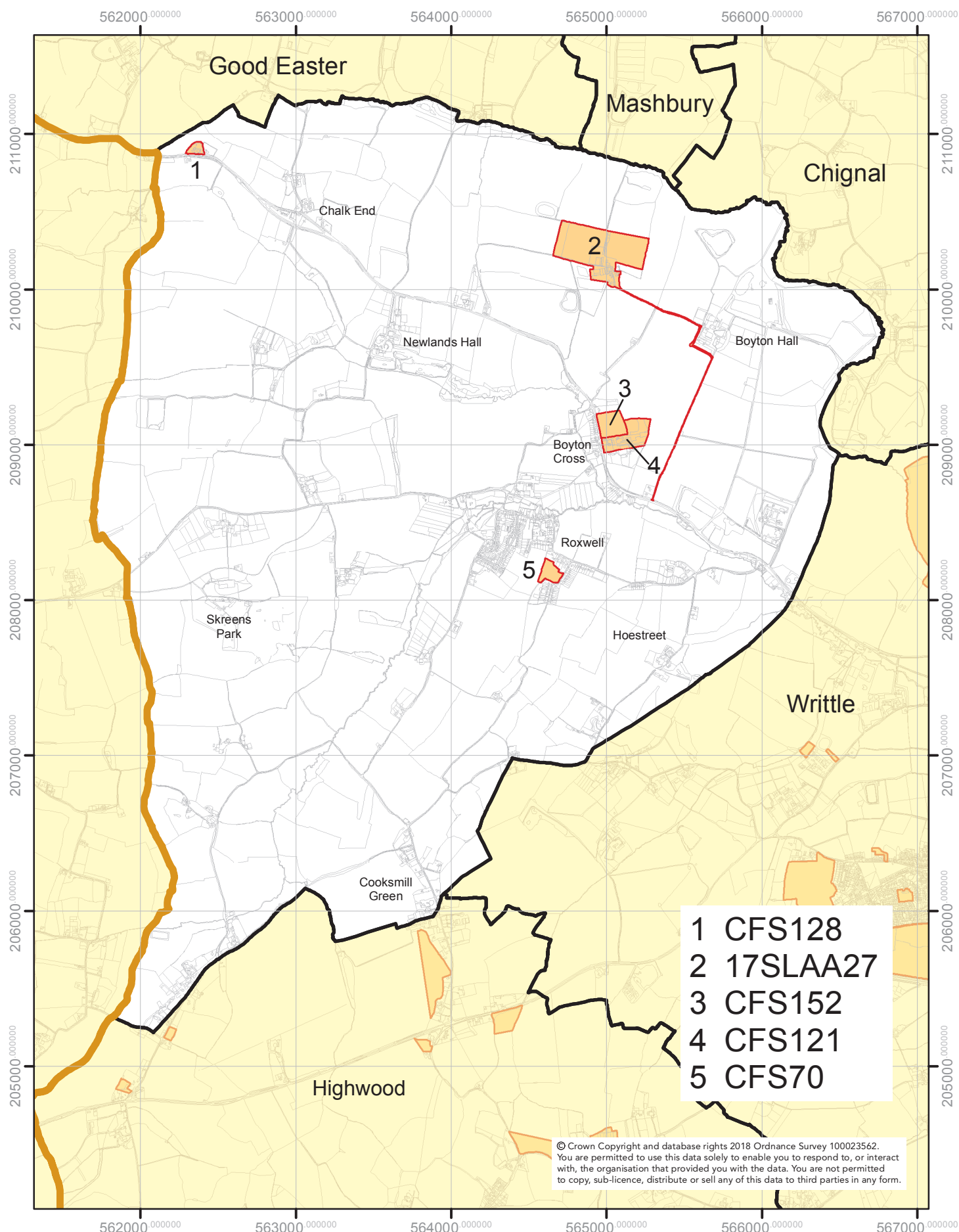
Directorate for Sustainable Communities
Civic Centre, Duke Street, Chelmsford, CM1 1JE
Tel. 01245 606606
Web www.chelmsford.gov.uk



FINAL SLAA MAPPING 2018

SITES BY PARISH AND UNPARISHED AREAS OF CHELMSFORD

ROXWELL



© Crown Copyright and database rights 2018 Ordnance Survey 100023562.
You are permitted to use this data solely to enable you to respond to, or interact with, the organisation that provided you with the data. You are not permitted to copy, sub-licence, distribute or sell any of this data to third parties in any form.



0 250 500 Metres

JUNE 2018

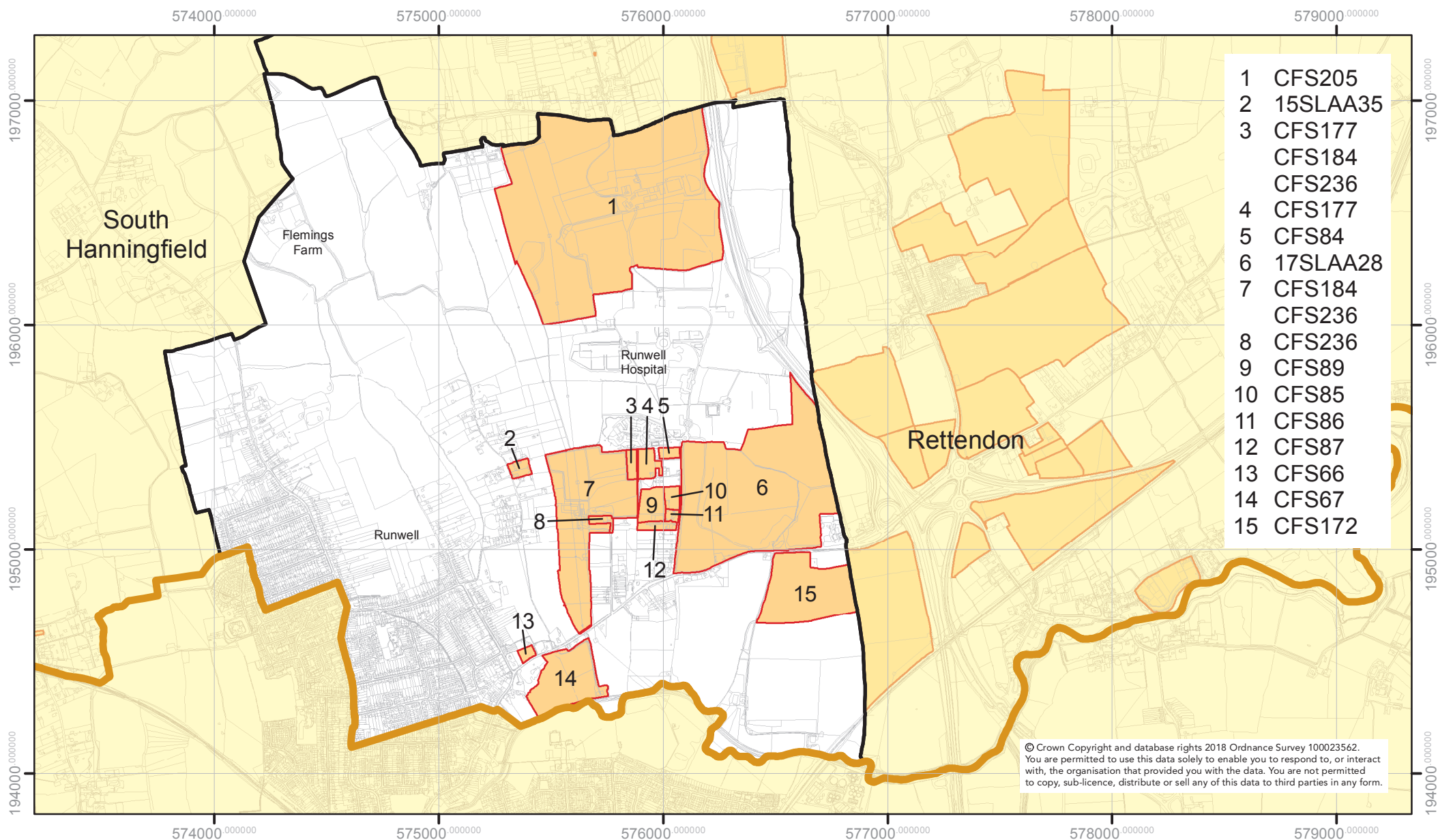
Directorate for Sustainable Communities
Civic Centre, Duke Street, Chelmsford, CM1 1JE
Tel.01245 606606
Web www.chelmsford.gov.uk



FINAL SLAA MAPPING 2018

SITES BY PARISH AND UNPARISHED AREAS OF CHELMSFORD

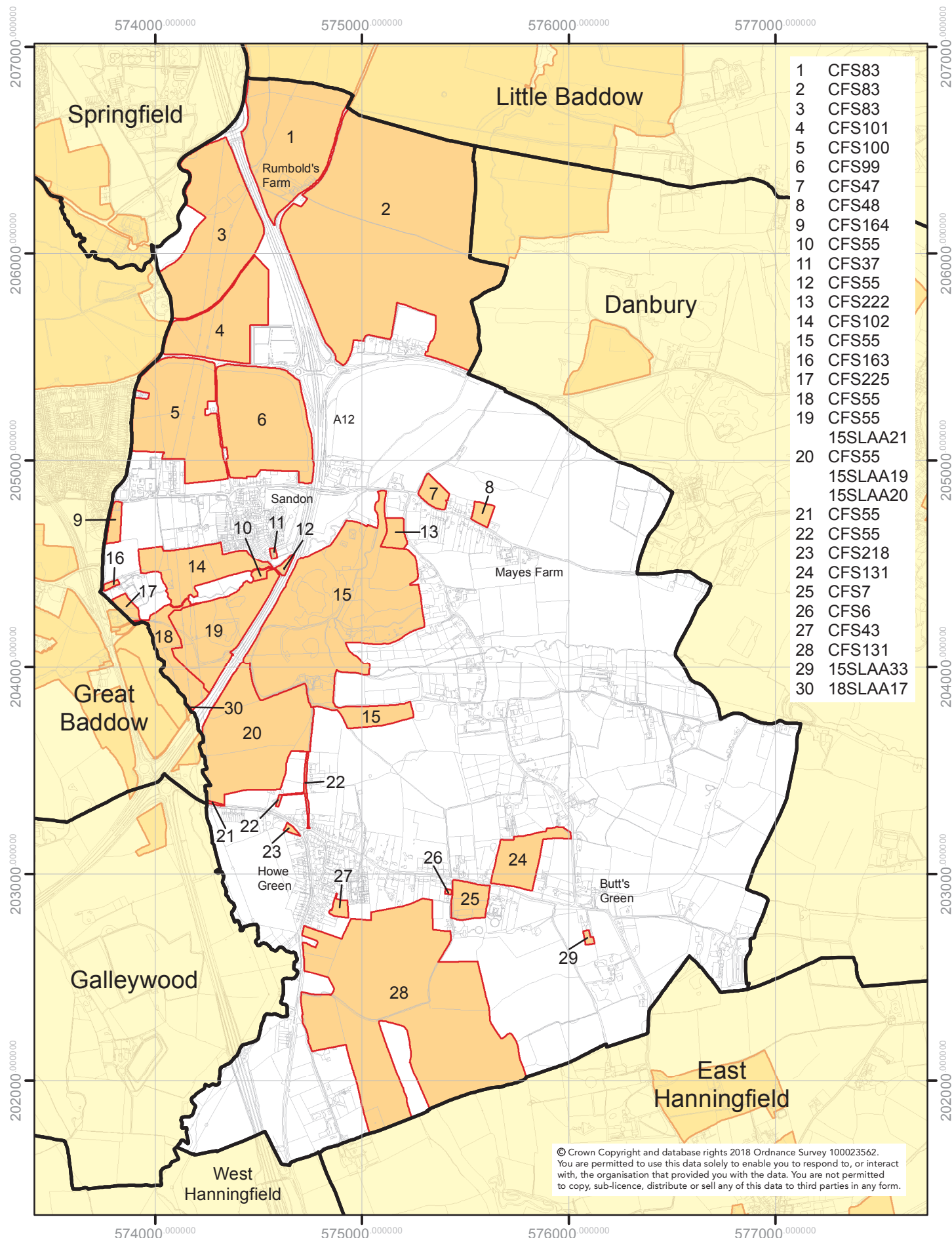
RUNWELL



FINAL SLAA MAPPING 2018

SITES BY PARISH AND UNPARISHED AREAS OF CHELMSFORD

SANDON



© Crown Copyright and database rights 2018 Ordnance Survey 100023562.
You are permitted to use this data solely to enable you to respond to, or interact with, the organisation that provided you with the data. You are not permitted to copy, sub-licence, distribute or sell any of this data to third parties in any form.



0 250 500 Metres

JUNE 2018

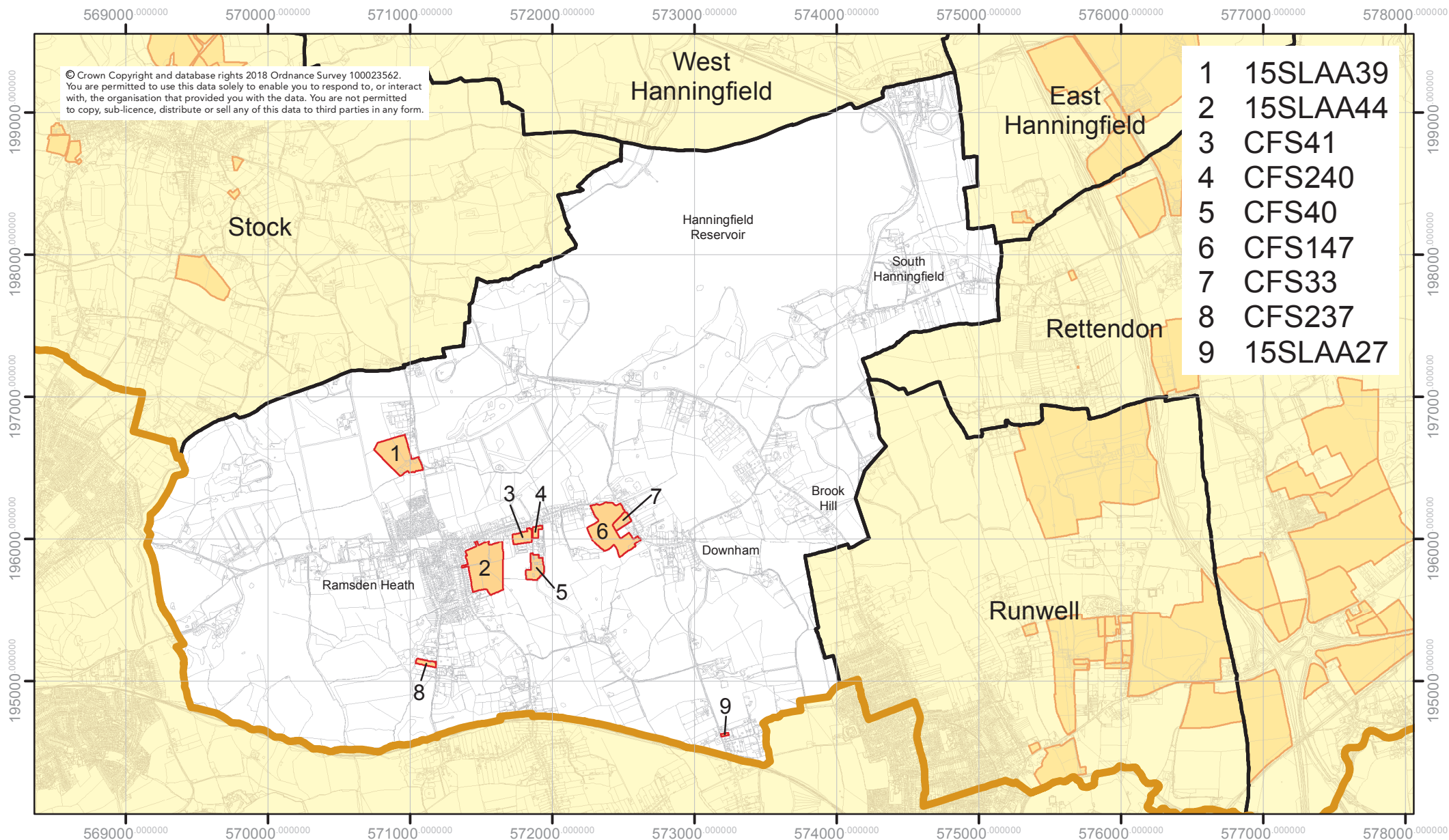
Directorate for Sustainable Communities
Civic Centre, Duke Street, Chelmsford, CM1 1JE
Tel.01245 606606
Web www.chelmsford.gov.uk



FINAL SLAA MAPPING 2018

SITES BY PARISH AND UNPARISHED AREAS OF CHELMSFORD

SOUTH HANNINGFIELD



- | | |
|---|----------|
| 1 | 15SLAA39 |
| 2 | 15SLAA44 |
| 3 | CFS41 |
| 4 | CFS240 |
| 5 | CFS40 |
| 6 | CFS147 |
| 7 | CFS33 |
| 8 | CFS237 |
| 9 | 15SLAA27 |



0 250 500
Metres

JUNE 2018

Directorate for Sustainable Communities

Civic Centre, Duke Street, Chelmsford, CM1 1JE

Tel.01245 606606

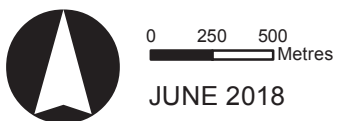
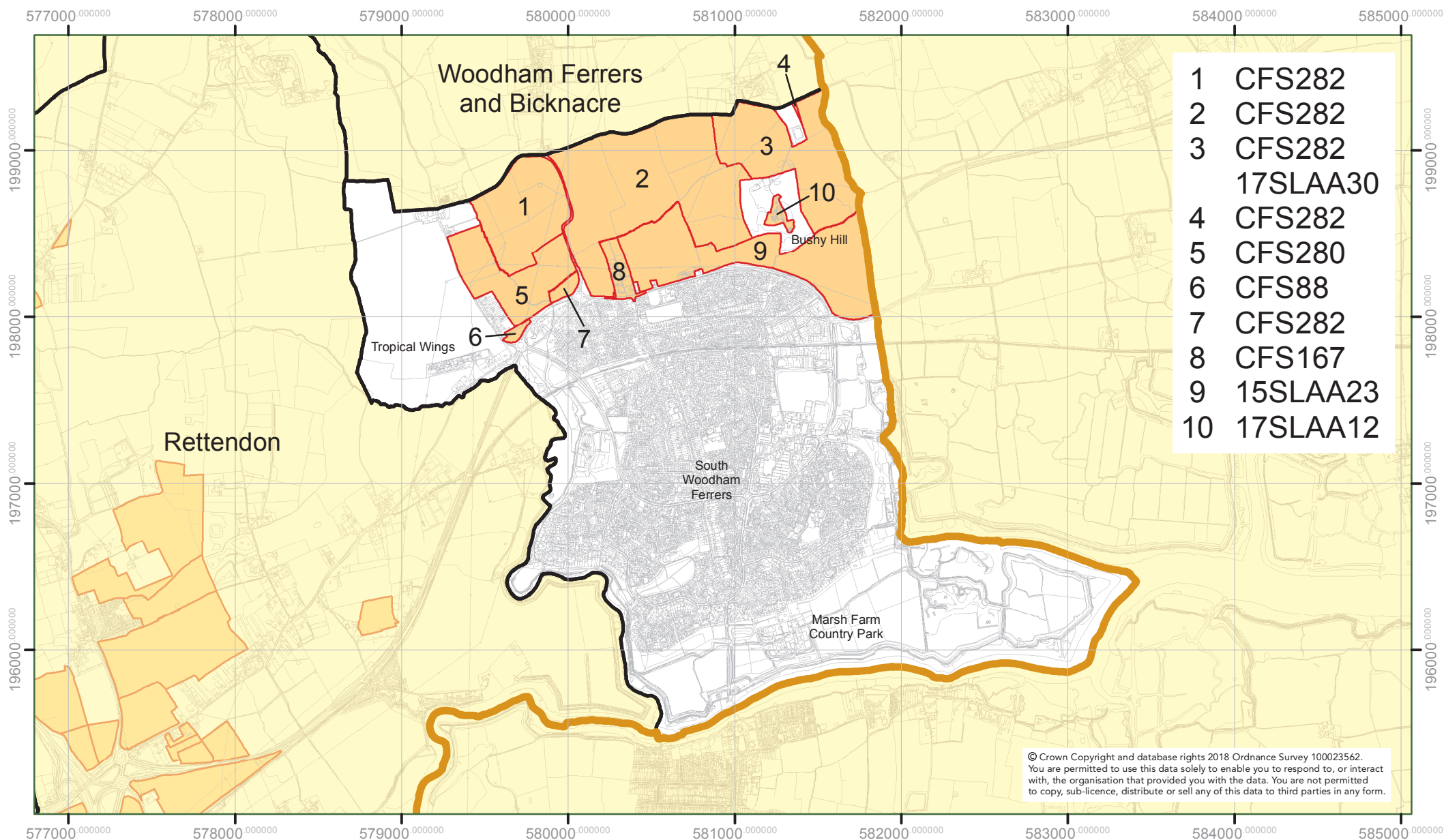
Web www.chelmsford.gov.uk



FINAL SLAA MAPPING 2018

SITES BY PARISH AND UNPARISHED AREAS OF CHELMSFORD

SOUTH WOODHAM FERRERS



Directorate for Sustainable Communities

Civic Centre, Duke Street, Chelmsford, CM1 1JE

Tel. 01245 606606

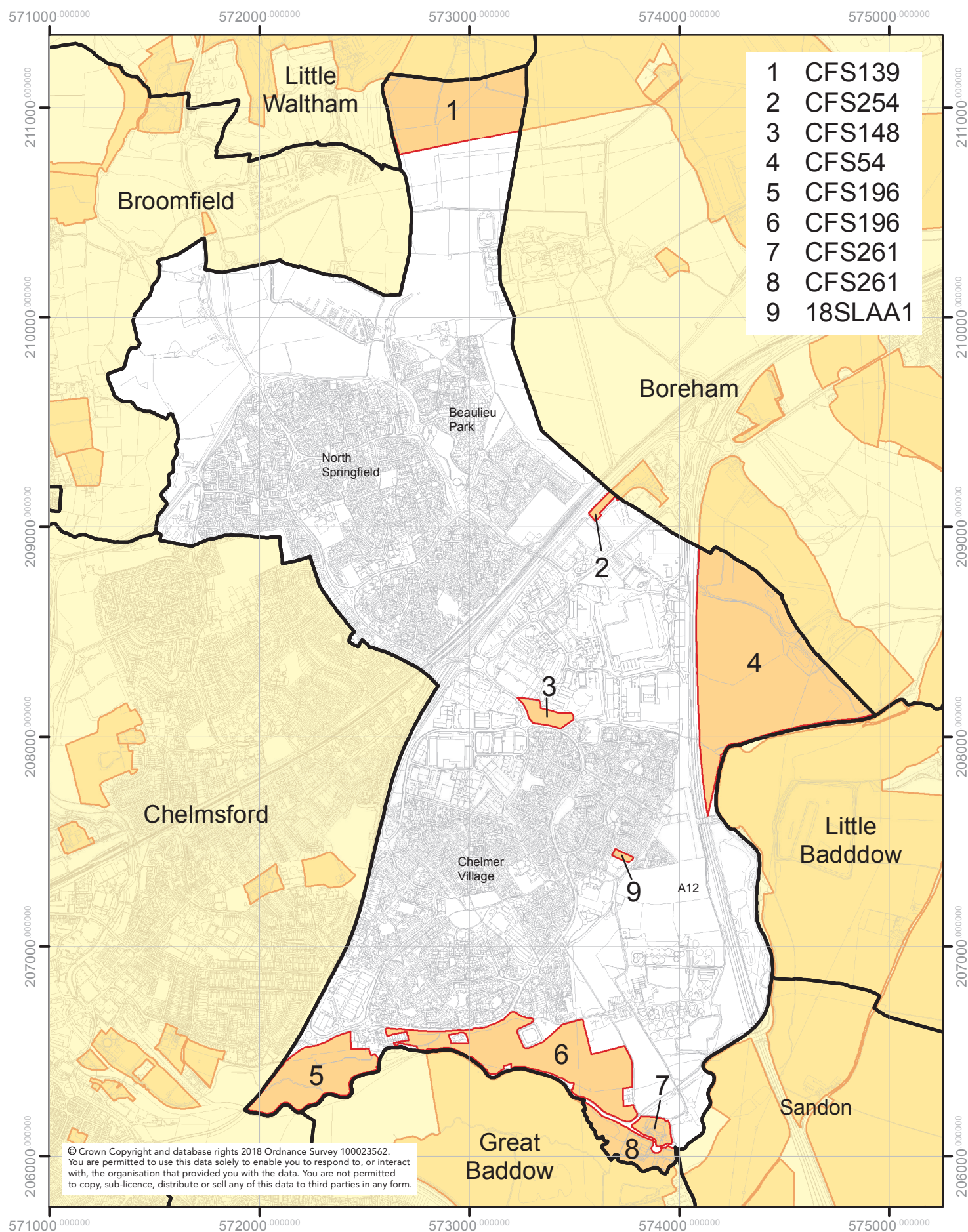
Web www.chelmsford.gov.uk



FINAL SLAA MAPPING 2018

SITES BY PARISH AND UNPARISHED AREAS OF CHELMSFORD

SPRINGFIELD



0 250 500 Metres

JUNE 2018

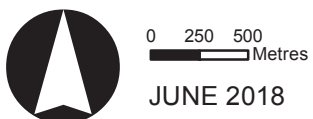
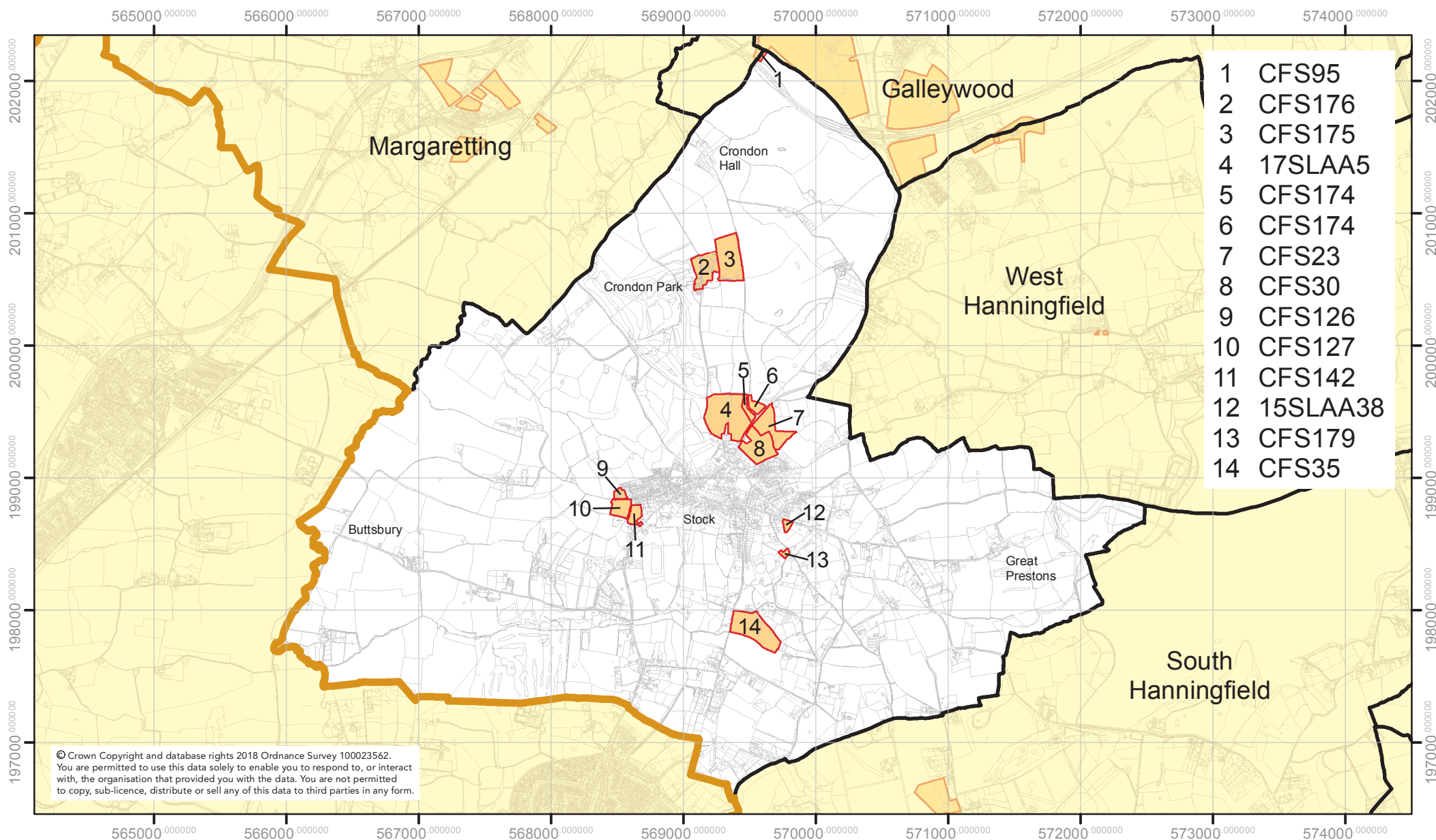
Directorate for Sustainable Communities
Civic Centre, Duke Street, Chelmsford, CM1 1JE
Tel. 01245 606606
Web www.chelmsford.gov.uk



FINAL SLAA MAPPING 2018

SITES BY PARISH AND UNPARISHED AREAS OF CHELMSFORD

STOCK



Directorate for Sustainable Communities

Civic Centre, Duke Street, Chelmsford, CM1 1JE

Tel. 01245 606606

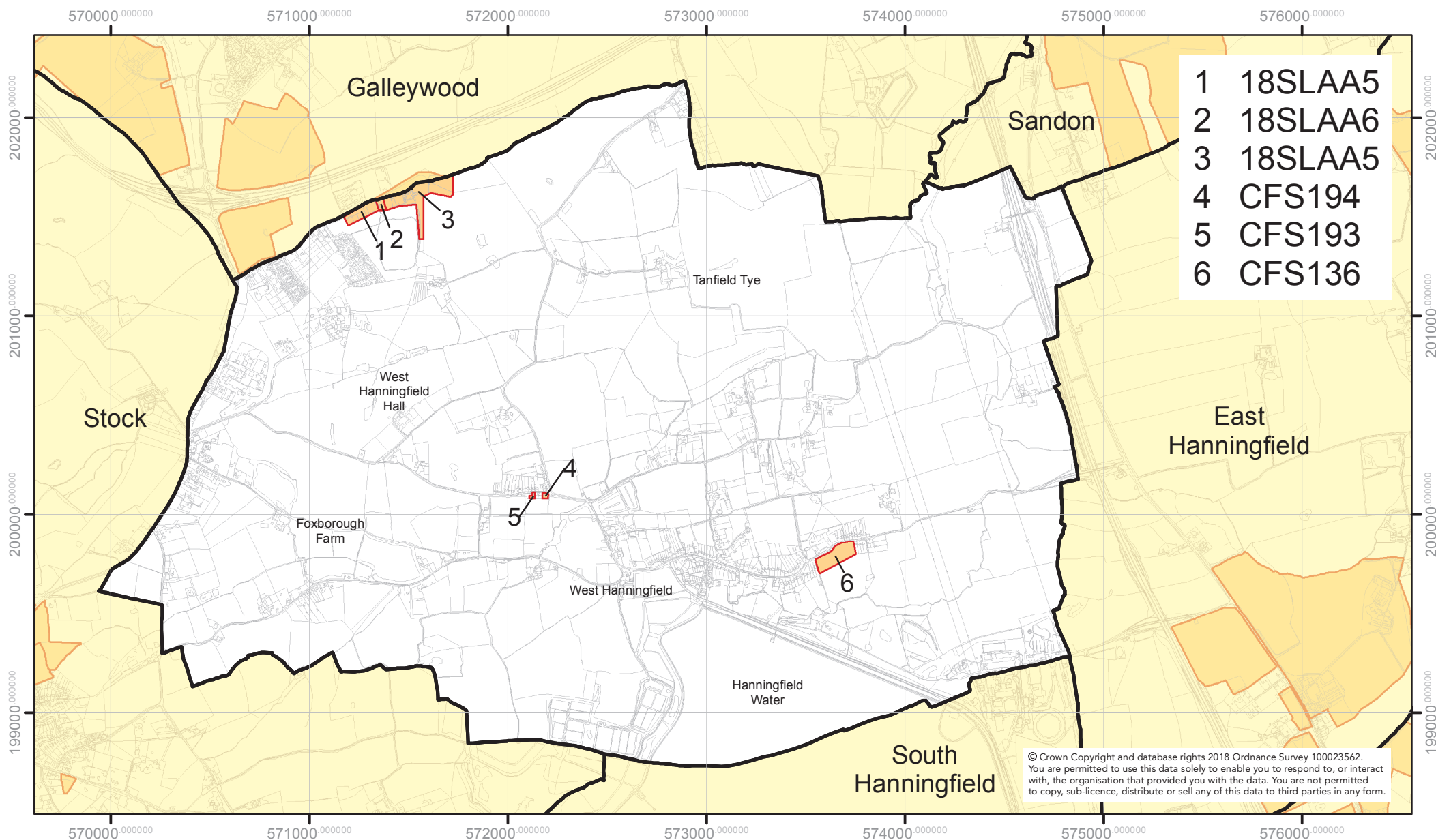
Web www.chelmsford.gov.uk



FINAL SLAA MAPPING 2018

SITES BY PARISH AND UNPARISHED AREAS OF CHELMSFORD

WEST HANNINGFIELD



Directorate for Sustainable Communities

Civic Centre, Duke Street, Chelmsford, CM1 1JE

Tel. 01245 606606

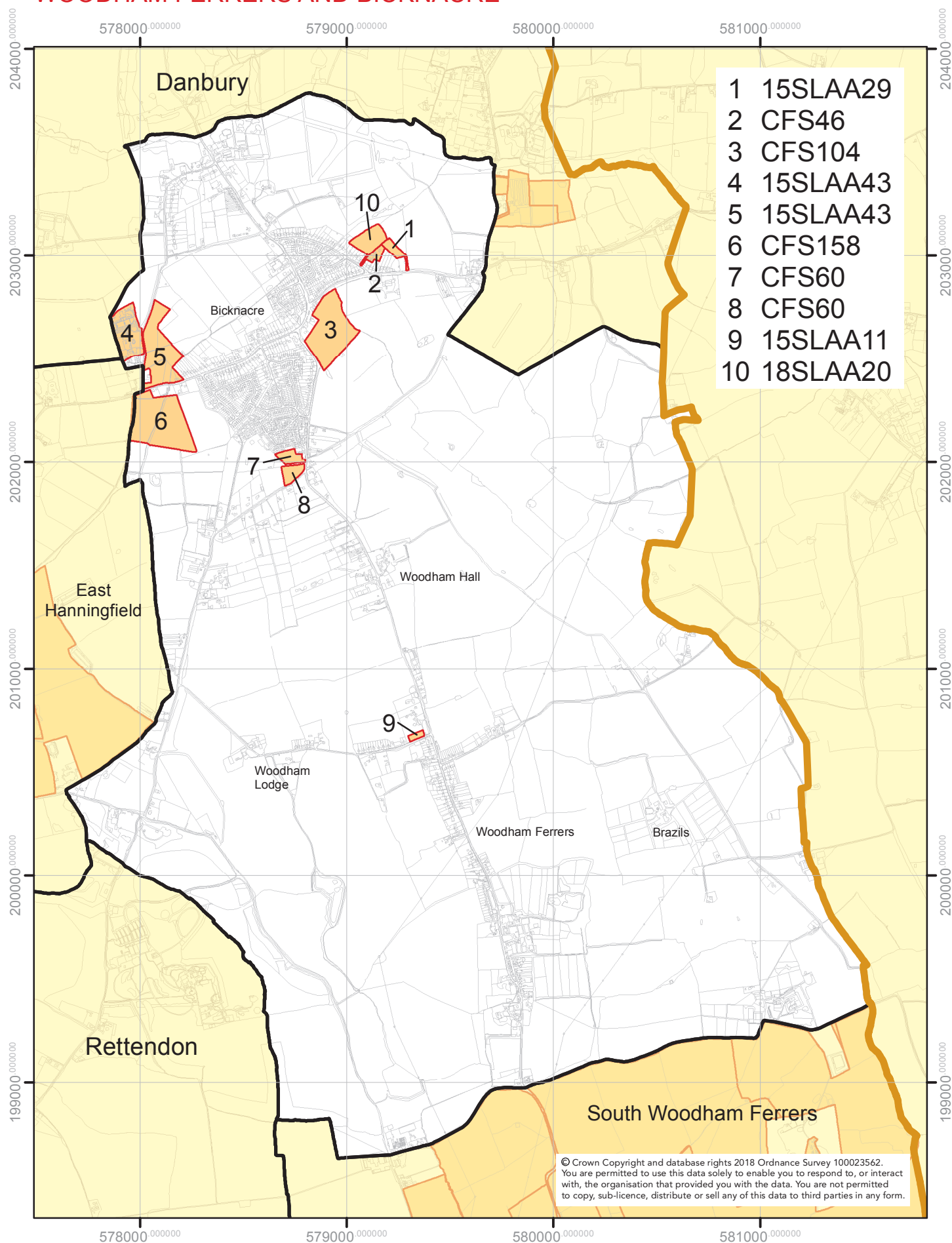
Web www.chelmsford.gov.uk



FINAL SLAA MAPPING 2018

SITES BY PARISH AND UNPARISHED AREAS OF CHELMSFORD

WOODHAM FERRERS AND BICKNACRE



© Crown Copyright and database rights 2018 Ordnance Survey 100023562.
You are permitted to use this data solely to enable you to respond to, or interact with, the organisation that provided you with the data. You are not permitted to copy, sub-licence, distribute or sell any of this data to third parties in any form.



0 250 500 Metres

JUNE 2018

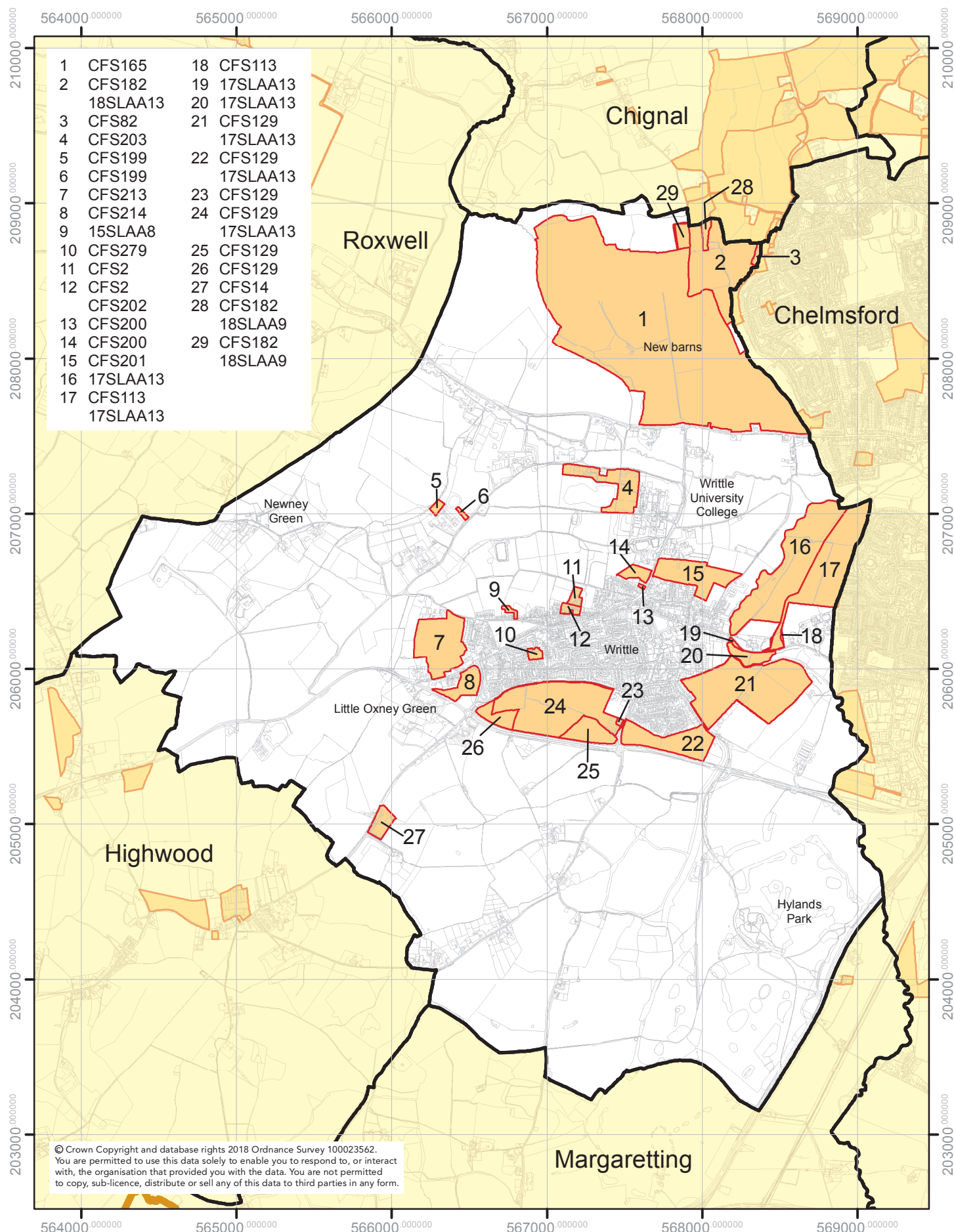
Directorate for Sustainable Communities
Civic Centre, Duke Street, Chelmsford, CM1 1JE
Tel.01245 606606
Web www.chelmsford.gov.uk



FINAL SLAA MAPPING 2018

SITES BY PARISH AND UNPARISHED AREAS OF CHELMSFORD

WRITTLE



0 250 500
Metres

JUNE 2018

Directorate for Sustainable Communities
Civic Centre, Duke Street, Chelmsford, CM1 1JE
Tel. 01245 606606
Web www.chelmsford.gov.uk





This publication is available in alternative formats including large print, audio and other languages

Please call 01245 606330

Planning and Housing Policy
Directorate for Sustainable Communities
Chelmsford City Council
Civic Centre
Duke Street
Chelmsford
Essex
CM1 1JE

Telephone 01245 606330
planning.policy@chelmsford.gov.uk
www.chelmsford.gov.uk

Document published by
Planning and Housing Policy
© Copyright Chelmsford City Council

