

**ALTERATIONS AND ADDITIONS TO FULL COUNCIL
AGENDA**

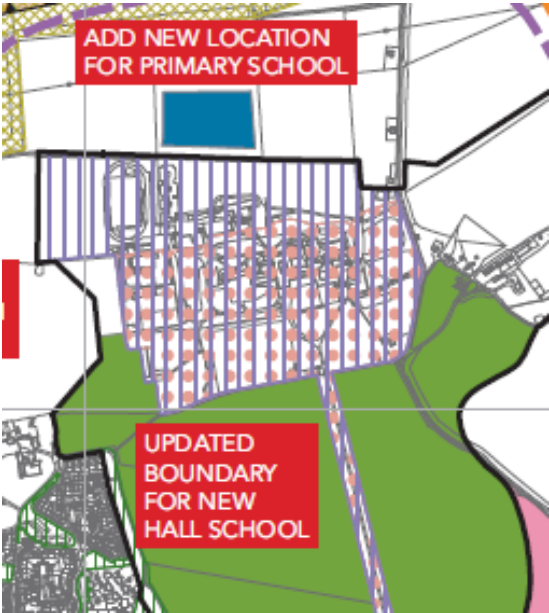
16 July 2019


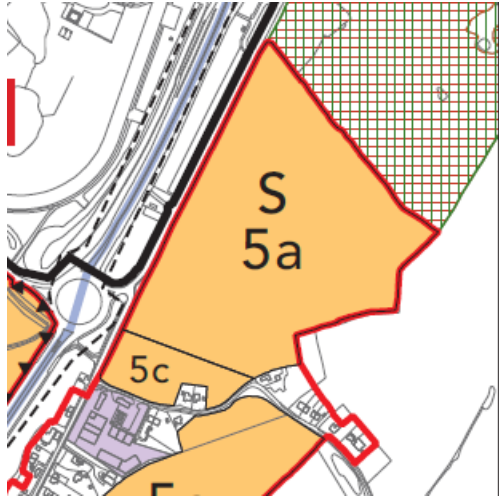
AGENDA ITEM 8

CHELMSFORD LOCAL PLAN – MODIFICATIONS CONSULTATION

The following amendments are proposed to this item:

Appendix 5 – Schedule of Modifications to the Policies Map

Appendix 5	AMENDMENT
PM9 text and Map 1 showing PM8, PM9, PM10, PM11, PM13 and Map 1 showing PM12, PM15, PM16	<p>Add following text to end of ‘proposed change’ for PM9: ‘and updated boundaries to reflect current situation’</p> <p>Add following text to end of ‘reason for change for PM9: ‘and latest position’</p> <p>Update Maps with latest boundary for New Hall School:</p> 
Map change reference number PM21	Related ‘Main’ or ‘Additional’ Modification reference number updated from ‘MMXX’ to ‘MM21’

<p>Update to Map Legend</p>	<p>The following notation added to the Map Legend and full Map Legend added at the beginning of the mapping changes:</p> <div data-bbox="432 264 970 398" style="border: 1px solid red; padding: 5px; margin: 10px auto; width: fit-content;"> <p style="text-align: center; color: red; margin: 0;">Additional Notation</p> <div style="display: flex; align-items: center; margin: 5px 0;">  <p style="margin: 0;">Boundary of Strategic Growth Site allocations 2, 3a, 4 and 5a</p> </div> </div>
<p>Map 16 showing PM41, PM42, PM43</p>	<p>Typographical error in the numbering of site 5b corrected. Numbering of site 'Land East of London Road' currently incorrectly shown below as S5a to be re-numbered as S5b.</p> <div data-bbox="411 573 911 1070" style="border: 1px solid black; margin: 10px auto; width: 300px; height: 200px;">  </div>