












Great Baddow Long

6.1 miles 9.96km

 You can start the route at any point on the map!

Key

-  1 I Spy
-  Selfie Spot
-  Pit Stop
-  Visit Stop
-  PING Table
-  Visit Stop Route
-  Cycle Route
-  Cycle Route Designated Cycle Path



I Spy



1

Can you name the primary school on Beehive Lane?

2

What animals are Kestrel Walk & Osprey Way named after?

3

At Chelmer Park what three sports can be played here?

4

At the Outdoor Gym in Chelmer Park can you name three of the machines you can use?

5

What fruit is a road named after along Well Lane? A clue this fruit is Yellow/Green in colour.

6

On Vicarage Road you will spot The Great Baddow Mast. Can you find out the year the mast was relocated to Great Baddow and what it was used for?



Selfie Spot

Can you find a picnic bench inside Chelmer Park and take a selfie.



Pit Stop

Can you challenge a family member to a game of table tennis at Galleywood Shops on Watchhouse Road?

Share

Share your photos and adventures with us [#explorechelmsford](https://twitter.com/explorechelmsford)

Prize Draw

Please submit your answers to csaw@chelmsford.gov.uk to enter the prize giveaway and prize draw.

T&C's apply please see website for more information.

www.chelmsford.gov.uk/explore