
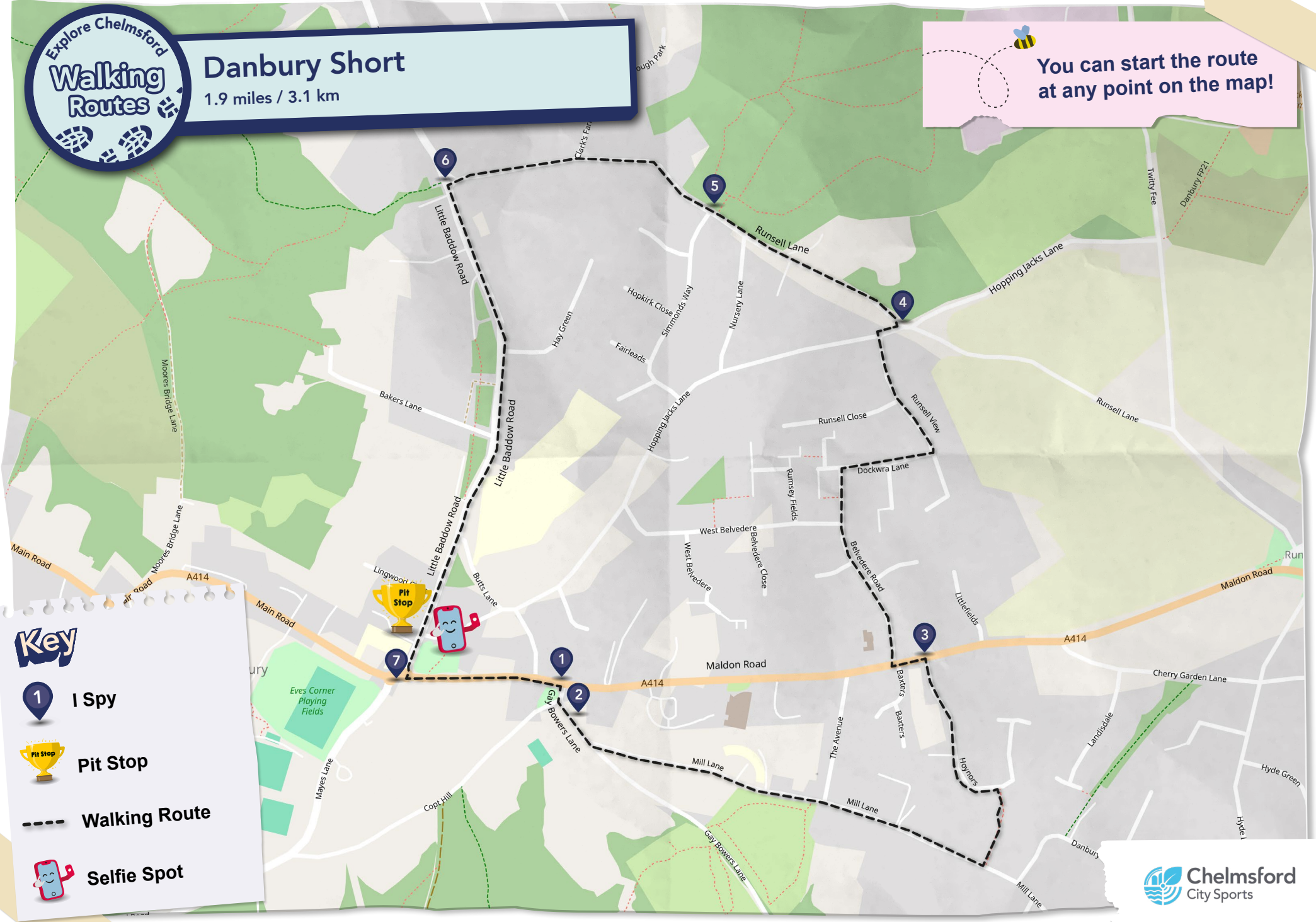






Danbury Short

1.9 miles / 3.1 km

 You can start the route at any point on the map!



Key

-  I Spy
-  Pit Stop
-  Walking Route
-  Selfie Spot

I Spy



- 1 Look at the road sign. Can you find the distance it takes to reach Chelmsford and Maldon and add them together?
- 2 What is the name of the first house you see as you cycle down Gay Bowers Lane?
- 3 Name the two shops as you can see leave Hoynors?
- 4 Name the three villages signposted at the corner of Runsell Lane and Hopping Jacks Lane.
- 5 What animal can you see on the sign or the Scrubs Wood Nature Reserve?
- 6 How many swords can you count on the shield on the Little Baddow sign located on the corner of Runsell Lane.
- 7 How many Ducks can you count at the Danbury duck pond?



Pit Stop

Why not stop at the Tea on the Green tearooms for a well-earned treat!



Selfie Spot

With your family take a picture at the Danbury Duck Pond.



Share your photos and adventures with us [#explorechelmsford](https://twitter.com/explorechelmsford)



Please submit your answers to csaw@chelmsford.gov.uk to enter the prize giveaway and prize draw. T&C's apply please see website for more information. www.chelmsford.gov.uk/explore