

Chelmsford Open Space Study



Green Space Area Profiles

2016 - 2036

Part 2 of 2

CONTENTS

1.0	Green Space Area Profiles	3 - 7
1.1	Introduction	
1.2	Analysis of existing quantity of green space	
1.3	Analysis of existing access to green space	
1.4	Audit methodology and quality issues	
2.0	Chelmsford City Centre Area Profile	8 - 26
2.1	Geographical Area	
2.2	Population	
2.3	Chelmsford City Centre – overview of the area	
2.4	Existing provision of green space	
2.5	Analysis of existing quantity of green space	
2.6	Analysis of existing access to green space	
2.7	Priority Sites	
2.8	Summary of issues and priorities for the area	
3.0	Urban Areas Area Profile	27 - 42
3.1	Geographical Area	
3.2	Population	
3.3	Urban Areas – overview of the area	
3.4	Existing provision of green space	
3.5	Analysis of existing quantity of green space	
3.6	Analysis of existing access to green space	
3.7	Priority Sites	
3.8	Summary of issues and priorities for the area	
4.0	Rural North Area Profile	43 - 55
4.1	Geographical Area	
4.2	Population	
4.3	Urban Areas – overview of the area	
4.4	Existing provision of green space	
4.5	Analysis of existing quantity of green space	
4.6	Analysis of existing access to green space	
4.7	Priority Sites	
4.8	Summary of issues and priorities for the area	
5.0	Rural South Area Profile	56 - 74
5.1	Geographical Area	
5.2	Population	

5.3	Rural South Area – overview of the area	
5.4	Existing provision of green space	
5.5	Analysis of existing quantity of green space	
5.6	Analysis of existing access to green space	
5.7	Priority Sites	
5.8	Summary of issues and priorities for the area	
6.0	Rural West Area Profile	75 - 89
6.1	Geographical Area	
6.2	Population	
6.3	Rural West Area – overview of the area	
6.4	Existing provision of green space	
6.5	Analysis of existing quantity of green space	
6.6	Analysis of existing access to green space	
6.7	Priority Sites	
6.8	Summary of issues and priorities for the area	
7.0	South Woodham Ferrers Area Profile	90 - 98
7.1	Geographical Area	
7.2	Population	
7.3	South Woodham Ferrers Area Profile – overview of the area	
7.4	Existing provision of green space	
7.5	Analysis of existing quantity of green space	
7.6	Analysis of existing access to green space	
7.7	Priority Sites	
7.8	Summary of issues and priorities for the area	
Appendix 1	Chelmsford City Centre summary quality scores	99 - 119
Appendix 2	Urban Areas summary quality scores	120 - 135
Appendix 3	Rural North summary quality scores	136 - 140
Appendix 4	Rural South summary quality scores	141 - 149
Appendix 5	Rural West summary quality scores	150 - 154
Appendix 6	South Woodham Ferrers summary quality scores	155 - 160
Appendix 7	List of sites mapped in the open space study	161 – 188
Appendix 8	List of sites excluded from the assessment	189 - 190

1.0 GREEN SPACE AREA PROFILES

1.1 Introduction

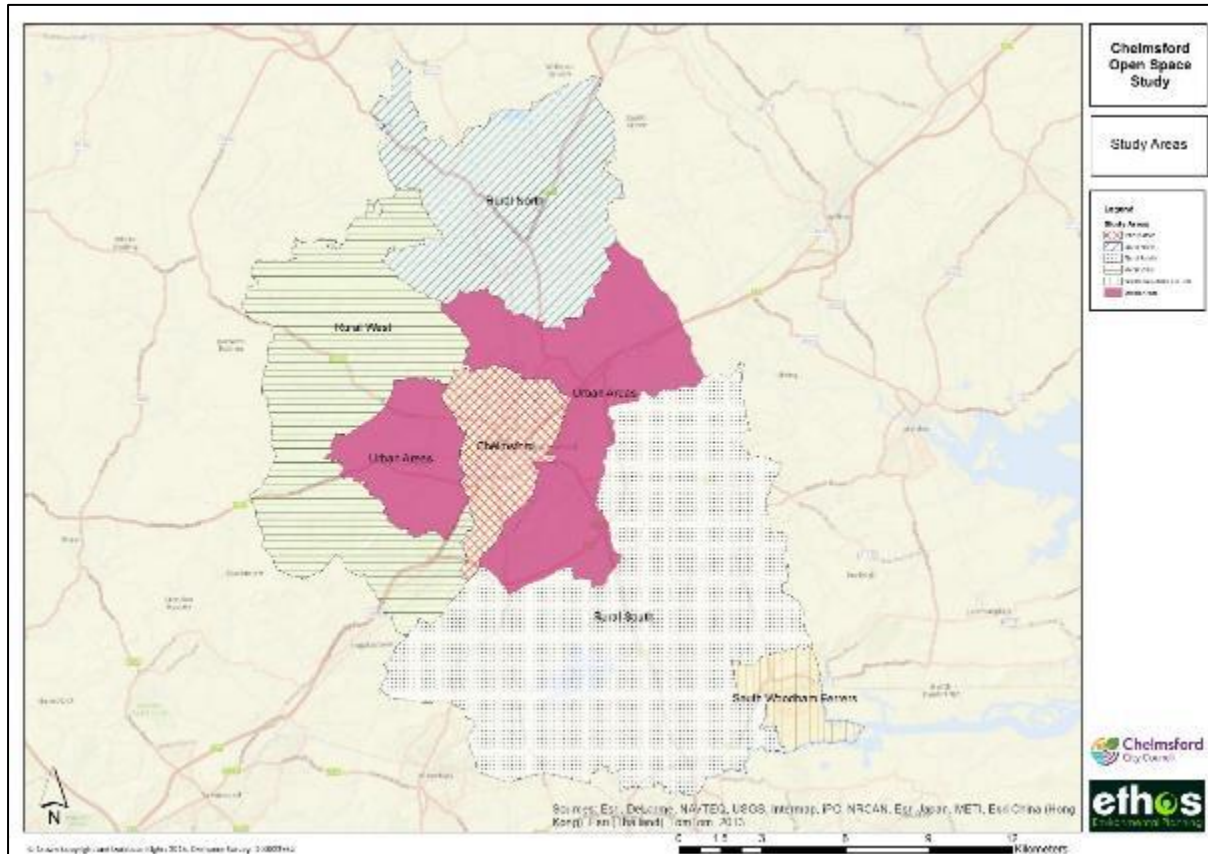
1.1.1 The overall Chelmsford Open Space, Sports and Recreational Facilities Study comprises six reports as follows:

1. Chelmsford Community and Stakeholder Consultation Report (Local Needs Assessment);
2. Chelmsford Open Space Study (comprising a main report and six area profiles – this report);
3. Chelmsford Playing Pitch and Outdoor Sports Needs Assessment (Part A, B and C);
4. Chelmsford Playing Pitch and Outdoor Sports Strategy and Action Plan (Part D of Playing Pitch and Outdoor Sports Needs Assessment);
5. Chelmsford Indoor/Built Sports Facility Needs Assessment; and
6. Chelmsford Indoor/Built Sports Facility Strategy and Action Plan.

1.1.2 The Chelmsford Open Space Study is presented in two parts. The main report (part 1 of 2) comprises an overview of the whole study and includes details on local needs, methodology, open space typologies and analysis of provision, which combine to make recommendations for future provision and policies for open space in the City Council administrative area. This report is **part 2 of 2**, and comprises six green space area profiles which provide more localised information.

1.1.3 The area profiles have been developed for six areas (Chelmsford City Centre, Urban Areas, Rural North, Rural West, Rural South and South Woodham Ferrers) as shown in figure 1. These areas are based on groupings of parishes (and wards for Chelmsford City Centre) based on the density of population and physical geography, and agreed by the project steering group.

Figure 1 Area profiles within Chelmsford



1.1.4 The area profiles should be read in conjunction with the main report (part 1). Each profile includes the following information:

- A description of the area;
- Maps showing the provision of green space;
- Quantitative analysis of current provision of open space'
- Analysis of access to open space;
- Summary of quality issues and opportunities;
- Analysis of future need for open space;
- Priorities for the area.

1.1.5 The area profiles are intended to be a starting point to inform other strategies and plans, including neighbourhood plans, planning policies, development control policies, parks and open spaces service and action plans. **All of the maps provided within this report are intended to be used for indicative purposes only. Larger scale maps have been provided as a separate database to the council.**

1.2 Analysis of existing quantity of green space

1.2.1 An analysis of the existing provision of green space for each green space area profile is provided (see sections 2.5, 3.5, 4.5, 5.5, 6.5 and 7.5). The analysis uses the quantity standards for green space detailed in part 1 of the report, and summarised in table 1.

Table 1 Summary of quantity standards of open space

Typology	Quantity standards (ha/1000 population)
Allotments	0.30
Amenity Green Space	0.40
Park, Sport and Recreation Grounds (public and private combined)	1.65
Play Space (Children)	0.05
Play Space (Youth)	0.05
Natural Green Space	1.0 to include natural and amenity green space for new provision
Churchyards and Cemeteries	None, but sites mapped and quantity analysed
Education	None, but sites mapped and quantity analysed

1.2.2 The figures for 'Park, Sport and Recreation Ground (Public and Private combined)' shown in tables 4, 5, 7, 8, 10, 11, 13, 14, 16, 17, 19 and 20, comprise the sum of the following typologies:

- Park and Recreation Ground;
- Outdoor Sport (Pitches);
- Outdoor Sport (Fixed)
- Outdoor Sport (Private)

1.2.3 It is the 'combined' figure that is used for the purpose of analysing quantity, as such it is only this figure where required provision and supply is relevant. Figures have been provided for the individual typologies which make up the combined figure for information only, however, there is no supply assessment for these, hence an 'NA' (Not Applicable) is provided.

1.2.4 The figures provided for amenity green space are for those spaces that are larger than 0.15 ha in size as detailed in part 1 of the report (section 5.1.8).

1.2.5 Existing quantity figures are also provided for a number of typologies where there are no standards, as such these also do not show figures for required provision (a figure of 0.00 is provided) and supply is 'NA', these typologies are:

- Education;
- Churchyard and Cemetery.

1.3 Analysis of existing access to green space

1.3.1 For each of the six green space area profiles, maps are provided showing access to different types of green space (see sections 2.6, 3.6, 4.6, 5.6, 6.6 and 7.6) using the overall Chelmsford access standards from the main Open Spaces Study Report (part 1), as summarised in table 2. More detailed maps showing access in each parish have been provided as an electronic appendix. A summary of key access issues is provided within each green space area profile.

Table 2 Chelmsford access standards

Typology	Access standard
Allotments	720 metres or 15 minutes' walk time
Amenity Green Space	480 metres or 10 minutes' walk time
Parks, Sport and Recreation Grounds	600 metres or 12-13 minutes' walk time
Play Space (Children)	480 metres or 10 minutes' walk time
Play Space (Youth)	600 metres or 12-13 minutes' walk time
Natural Green Space	ANGSt and Woodland Trust for analysing existing provision – analysed at District level (see part 1 of report)
Churchyards and Cemeteries	None
Education	None

1.4 Audit methodology and quality issues

1.4.1 This section provides a summary of the quality audit that was undertaken as part of the overall study. Following the initial mapping exercise, site visits were undertaken to assess the quality of sites. It was not possible to survey all sites due to access restrictions, namely certain private sports grounds and education sites. Other sites were also excluded due to limitations of resources, these included small amenity green spaces (<0.15 ha in size), and churchyards and cemeteries.

1.4.2 For each of the six green space area profiles, priority sites for improvement have been identified, using the audit methodology and scoring/ranking system outlined below.

Audit methodology

1.4.3 Following the initial mapping exercise, sites were visited and a photographic record made of key features, along with an assessment of the quality of the site. Quality was assessed using the following criteria which is based on the Green Flag Assessment¹:

- Access;
- Welcoming;
- Management and Maintenance;
- Healthy, safe and secure;
- Community Involvement.

1.4.4 Within each of these main assessment criteria were a number of sub criteria, for example, the Access criteria comprises the following sub criteria:

- **Access – entrances** Access suitable for all abilities;
- **Access – paths** Good access suitable for all abilities;
- **Access** Ease of access between external housing/streets and internal paths.

¹ <http://www.greenflagaward.org.uk/awards/green-flag-award/>

1.4.5 The details of the quality audit are held within the quality database. Within these area profiles, a summary of the sites included within the quality audit has been provided. Each site is listed and the following provided:

- Site name;
- A brief description of the site;
- Typology;
- Parish/Ward;
- Existing score/rank;
- Potential score rank

Existing score/rank

1.4.6 A rank from A – D has been given for the average existing total score as follows:

- The existing quality score of the site is totalled;
- This is divided by the number of criteria for which a score was given to give an average total score;
- The scores are ranked from A – D, where sites with rank 'A' are within the top 25% of quality, and sites with rank 'D' are in the bottom 25% of quality – i.e. sites with rank 'A' have the best existing quality, and sites with rank 'D' have the poorest quality.

Potential score/rank

1.4.7 A rank from A – D has been given for the average gap/potential score as follows:

- The potential quality score of the site is totalled;
- This is divided by the number of criteria for which a score was given to give an average potential score;
- The scores are ranked from A – D, where sites with rank 'A' are within the top 25% of potential improvement and sites with rank 'D' are in the bottom 25% of potential improvement – i.e. sites with rank 'A' have the most potential to be improved, and sites with rank 'D' have the poorest potential to improve.

1.5 Mapping open space

1.5.1 The maps of open space within this report show the provision of all typologies of open space including those with standards (table 1 above), and those with no standards; i.e. education, churchyards and cemeteries, amenity green space (<0.15ha) and natural green space (limited access).

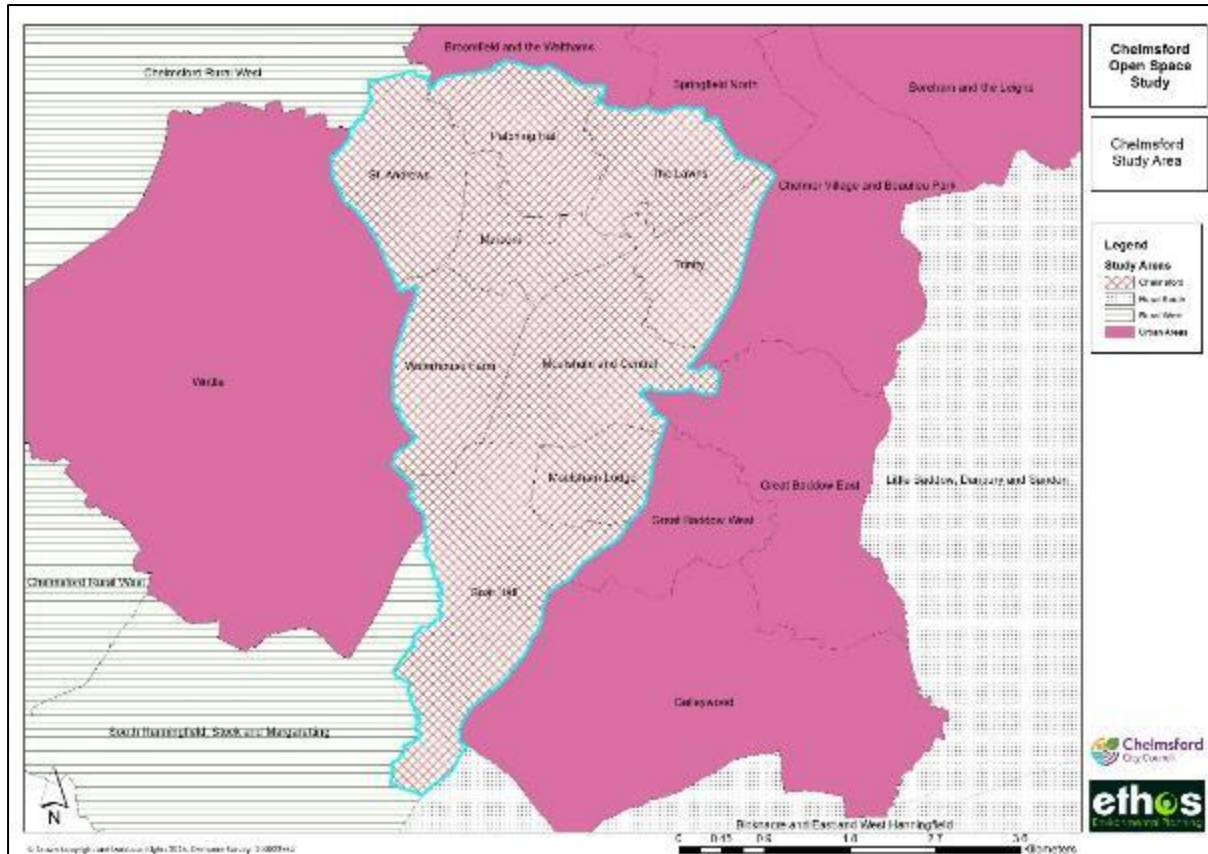
1.5.2 The maps within the report are provided at a scale which are intended to be used for reference and are compressed to enable them to be included within the report. Larger scale, higher resolution maps have been provided to the council and are available on request.

2.0 CHELMSFORD CITY CENTRE AREA PROFILE

2.1 Geographical Area

2.1.1 The Chelmsford City Centre Green Space Area Profile comprises the wards of Goat Hall, Marconi, Moulsham and Central, Moulsham Lodge, Patching Hall, St Andrews, The Lawns, Trinity and Waterhouse Farm, as shown in figure 2.

Figure 2 Chelmsford City Centre study area



2.2 Population

Table 3 Ward population statistics (Census, 2011)

Ward	Population
Goat Hall	5,690
Marconi	7,401
Moulsham and Central	10,201
Moulsham Lodge	5,624
Patching Hall	8,939
St Andrews	9,081
The Lawns	5,402
Trinity	6,295
Waterhouse Farm	6,319
Total	64,952

2.3 Chelmsford City Centre – overview of the area

2.3.1 The Chelmsford City Centre area comprises of the main City Centre and its surrounding wards. The area has good transportation links being served by two Park and Rides, a train station with direct links to London Liverpool Street, with a second train station due to open in 2021.

2.3.2 The area offers diversity to its residents and visitors with a range of business, recreation and leisure opportunities. The City Centre is shaped by the rivers which flow through it and converge in the City Centre.

2.4 Existing provision of green space within Chelmsford City Centre

2.4.1 This section provides maps showing the existing green spaces included within the audit of Chelmsford City Centre study area. Additional maps are provided as an electronic appendix showing all open space (e.g. small amenity sites). A map is shown for the overall Chelmsford City Centre study area, and then individual maps for each of the wards as appropriate. To reiterate, the maps are intended to be used for indicative purposes and large scale maps and a GIS database of sites have been provided as an electronic database to the council.

2.4.2 It should be noted that for Accessible Natural Green Space, every effort was made to exclude sites that had no access, although in certain sites this was not always clear (see section 5.2.6 of the main report (part 1)).

Figure 3 Provision of all open space in Chelmsford Study Area

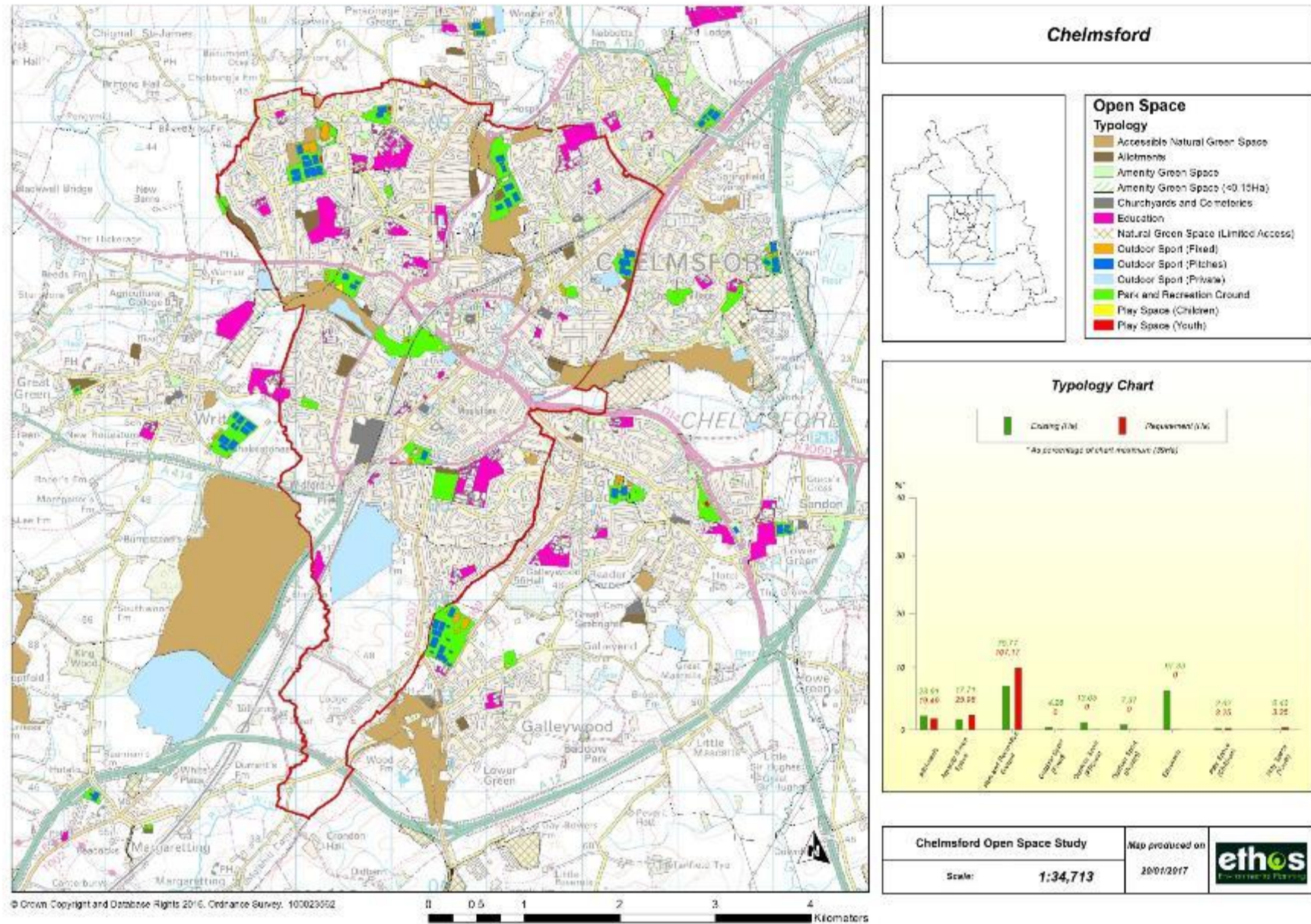


Figure 4 Provision of green space in Goat Hall Ward

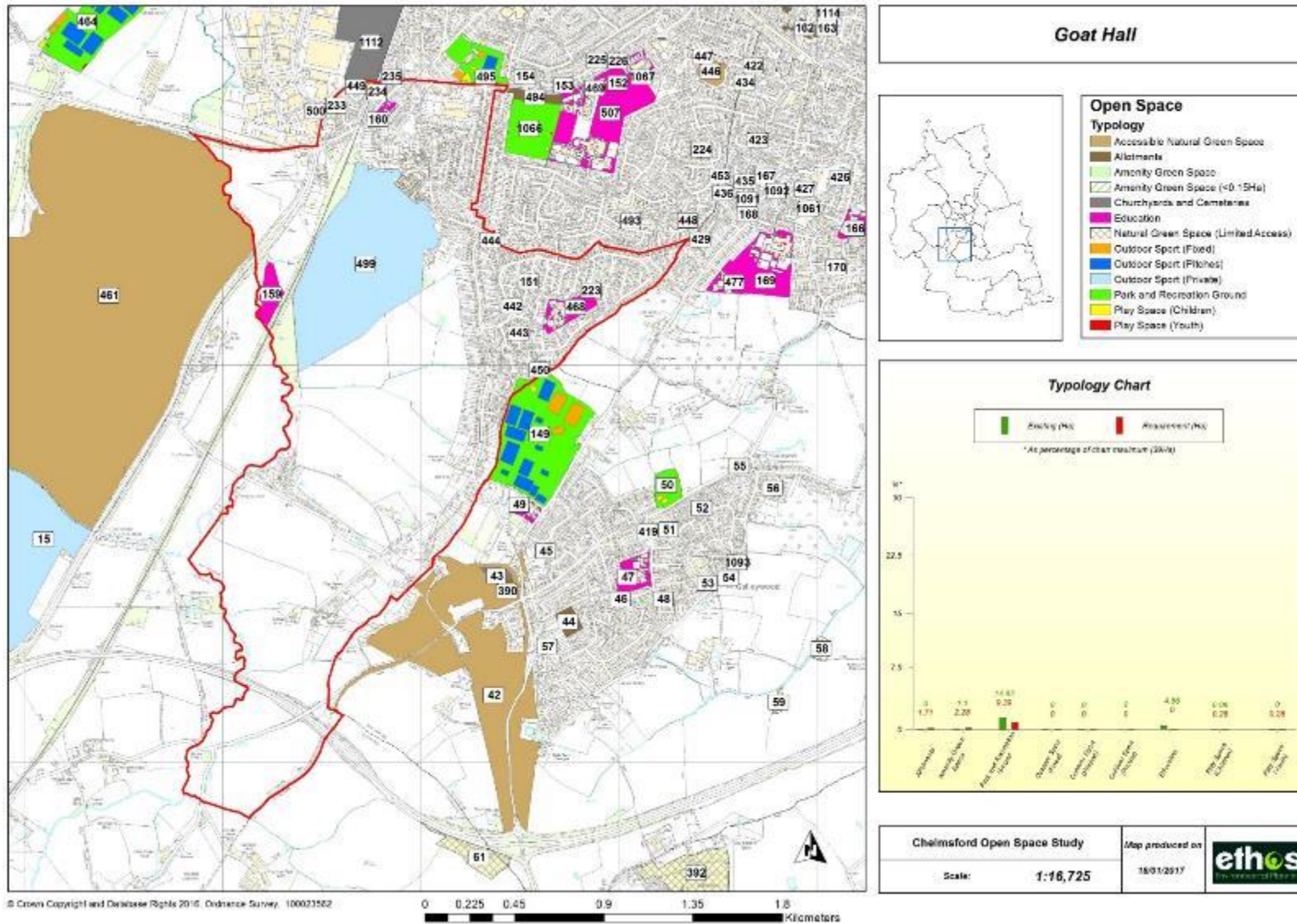
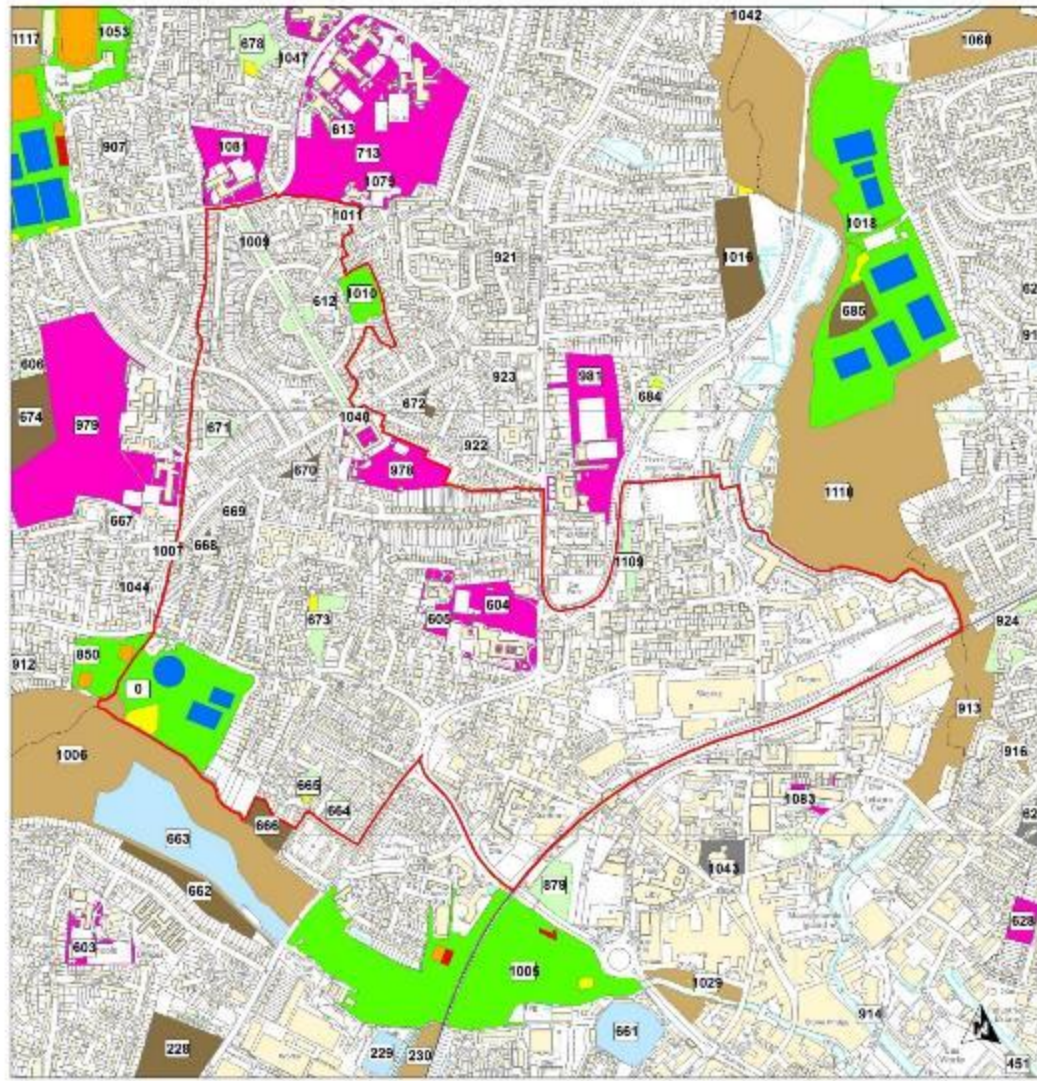


Figure 5 Provision of green space in Marconi Ward



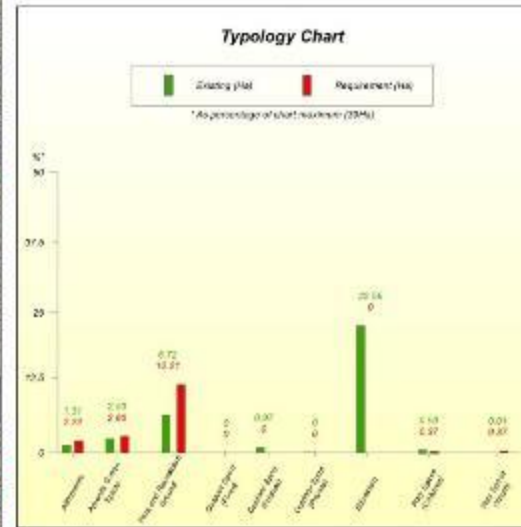
© Crown Copyright and Database Rights 2016. Ordnance Survey 100023912

0 0.125 0.25 0.5 0.75 1 Kilometers

Marconi

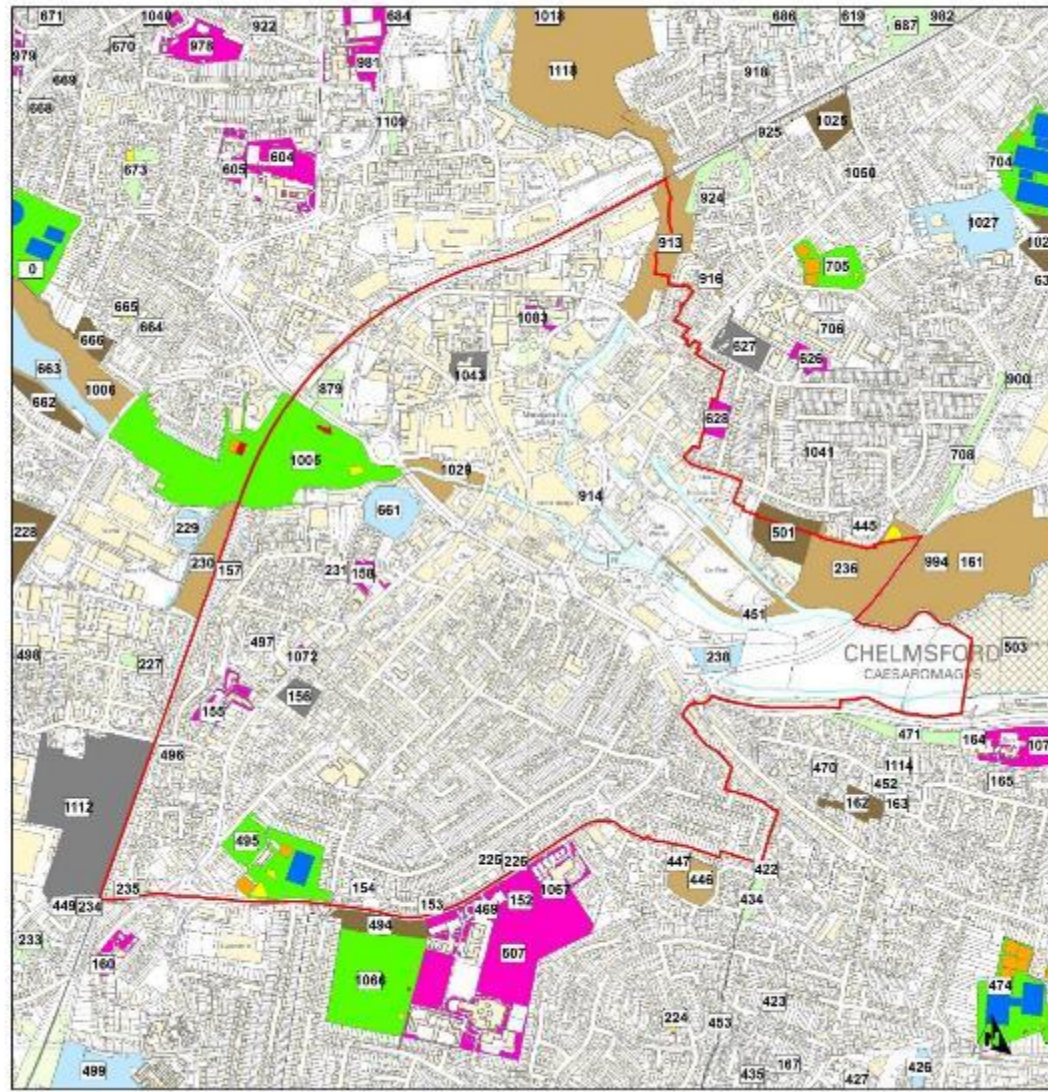
Open Space Typology

- Accessible Natural Green Space
- Allotments
- Amenity Green Space
- Amenity Green Space (<math>< 0.15ha)</math>
- Churchyards and Cemeteries
- Education
- Natural Green Space (Limited Access)
- Outdoor Sport (Flood)
- Outdoor Sport (Fitches)
- Outdoor Sport (Private)
- Park and Recreation Ground
- Play Space (Children)
- Play Space (Youth)



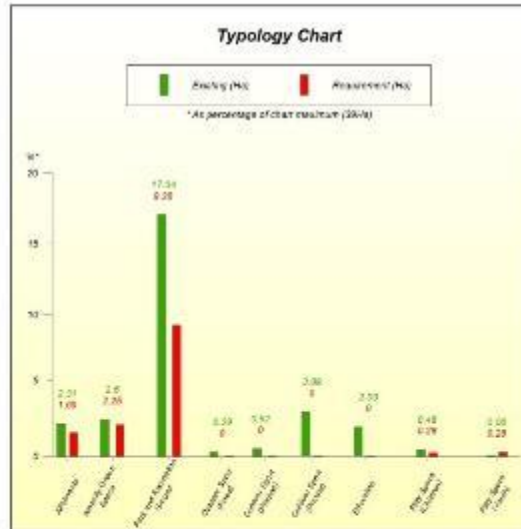
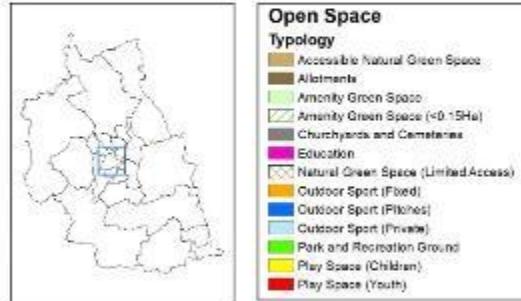
Chelmsford Open Space Study	Map produced on	
Scale: 1:9,458	18/01/2017	

Figure 6 Provision of green space in Moulsham and Central Ward



© Crown Copyright and Database Rights 2016. Ordnance Survey, 100023502 0 0.15 0.3 0.6 0.9 1.2 Kilometers

Moulsham and Central



Chelmsford Open Space Study	Map produced on	
Scale: 1:11,558	18/01/2017	

Figure 7 Provision of green space in Moulsham Lodge Ward

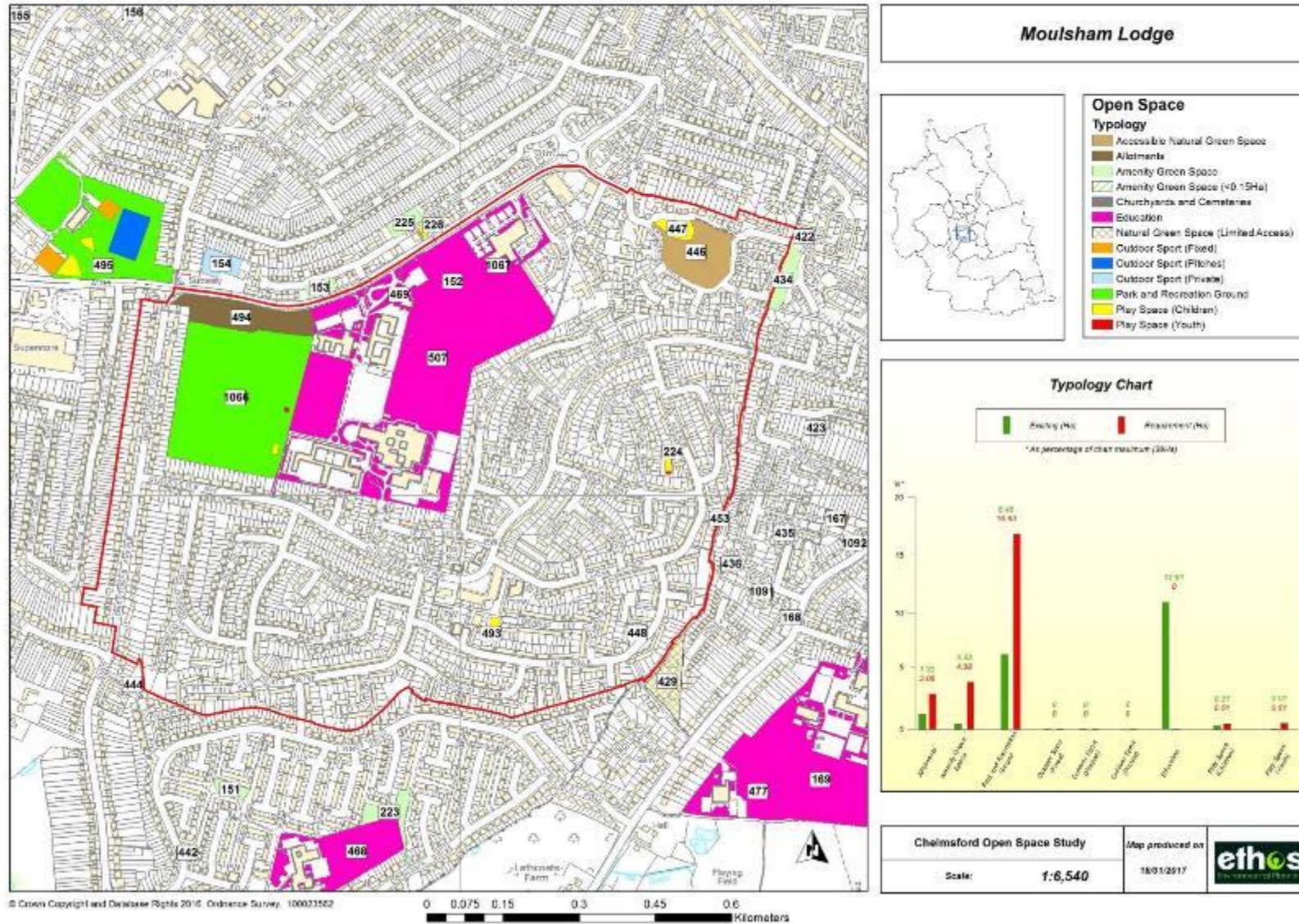


Figure 8 Provision of green space in Patching Hall Ward

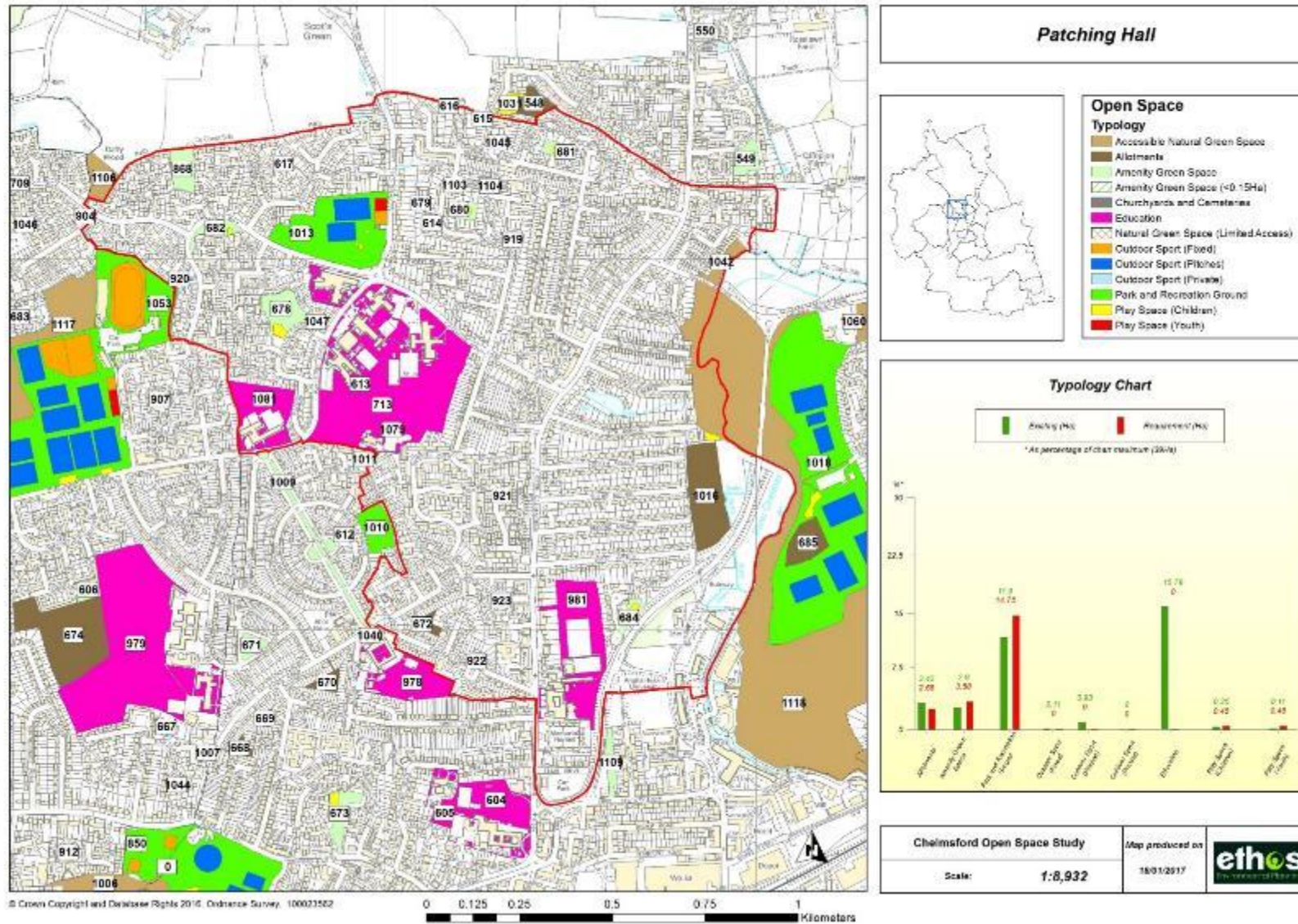


Figure 9 Provision of green space in St Andrews Ward

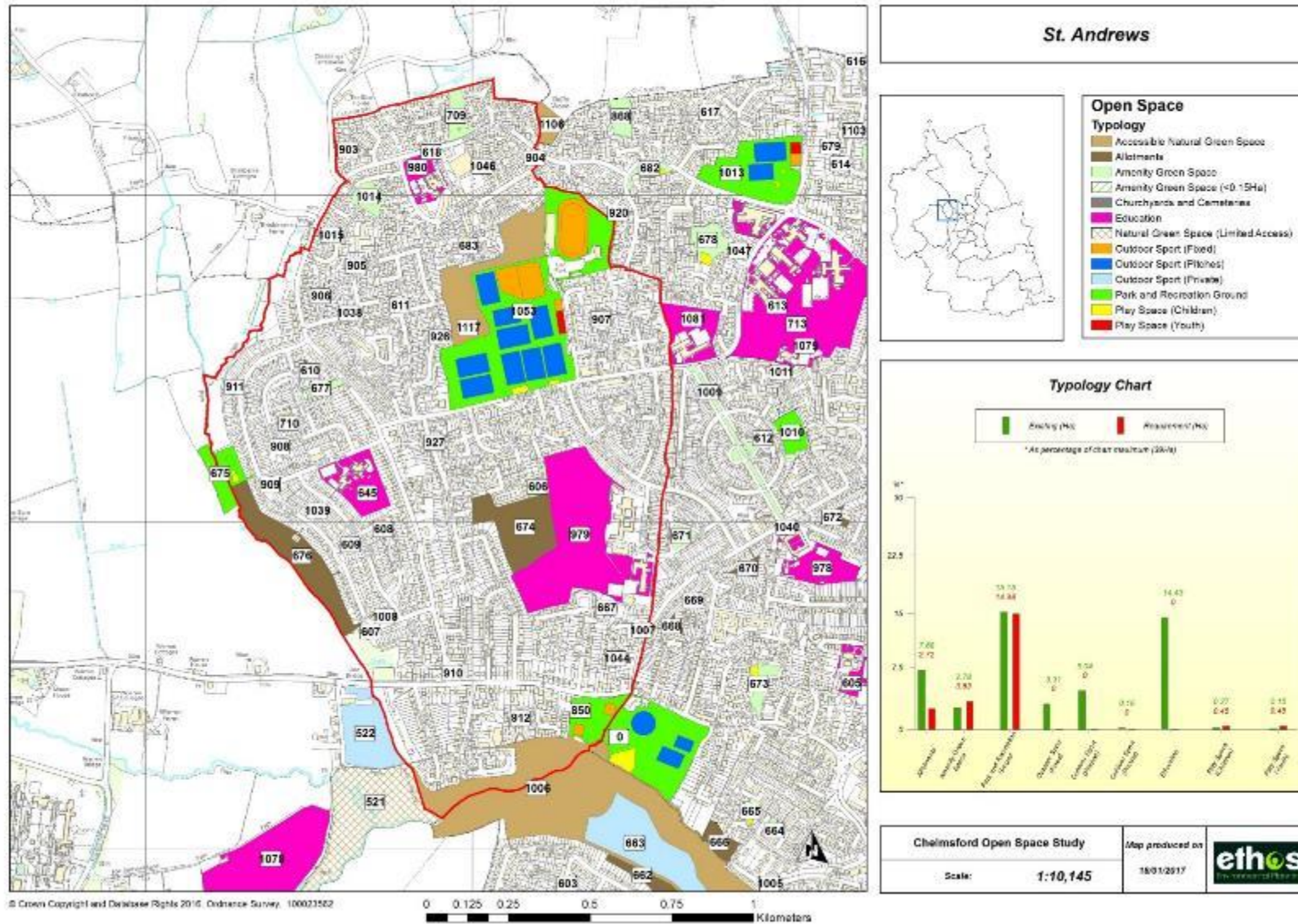


Figure 10 Provision of green space in The Lawns Ward

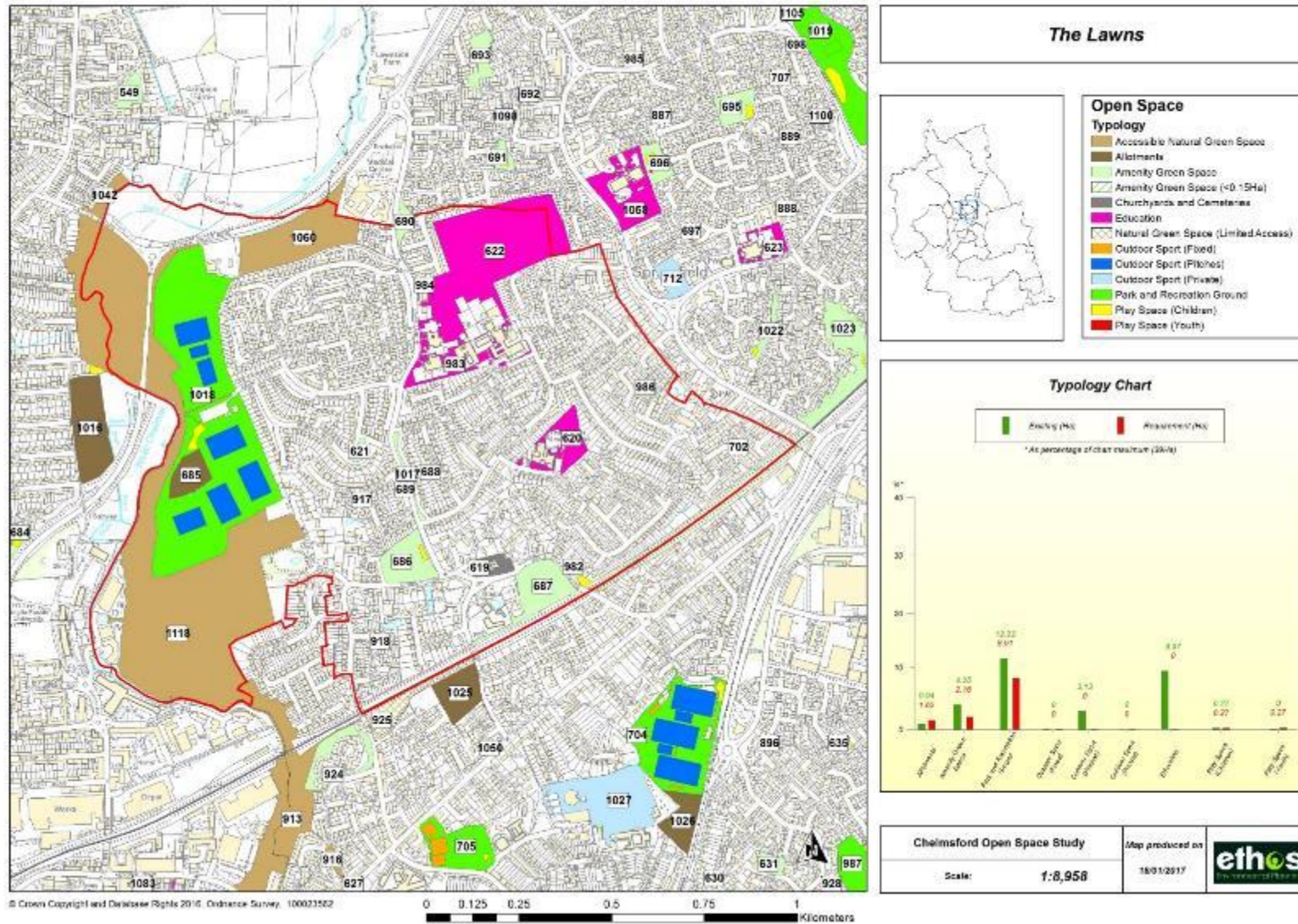


Figure 11 Provision of green space in Trinity Ward

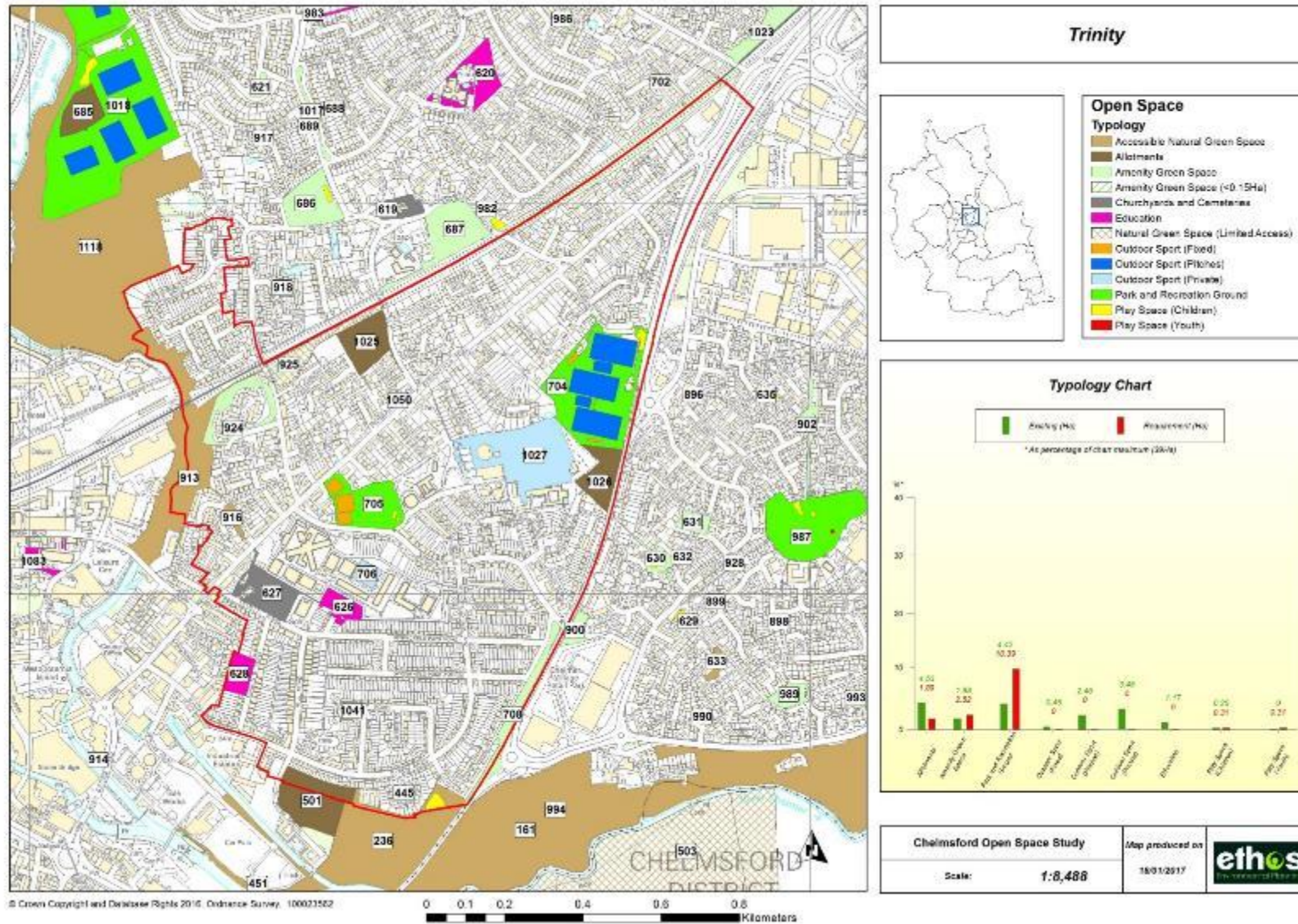
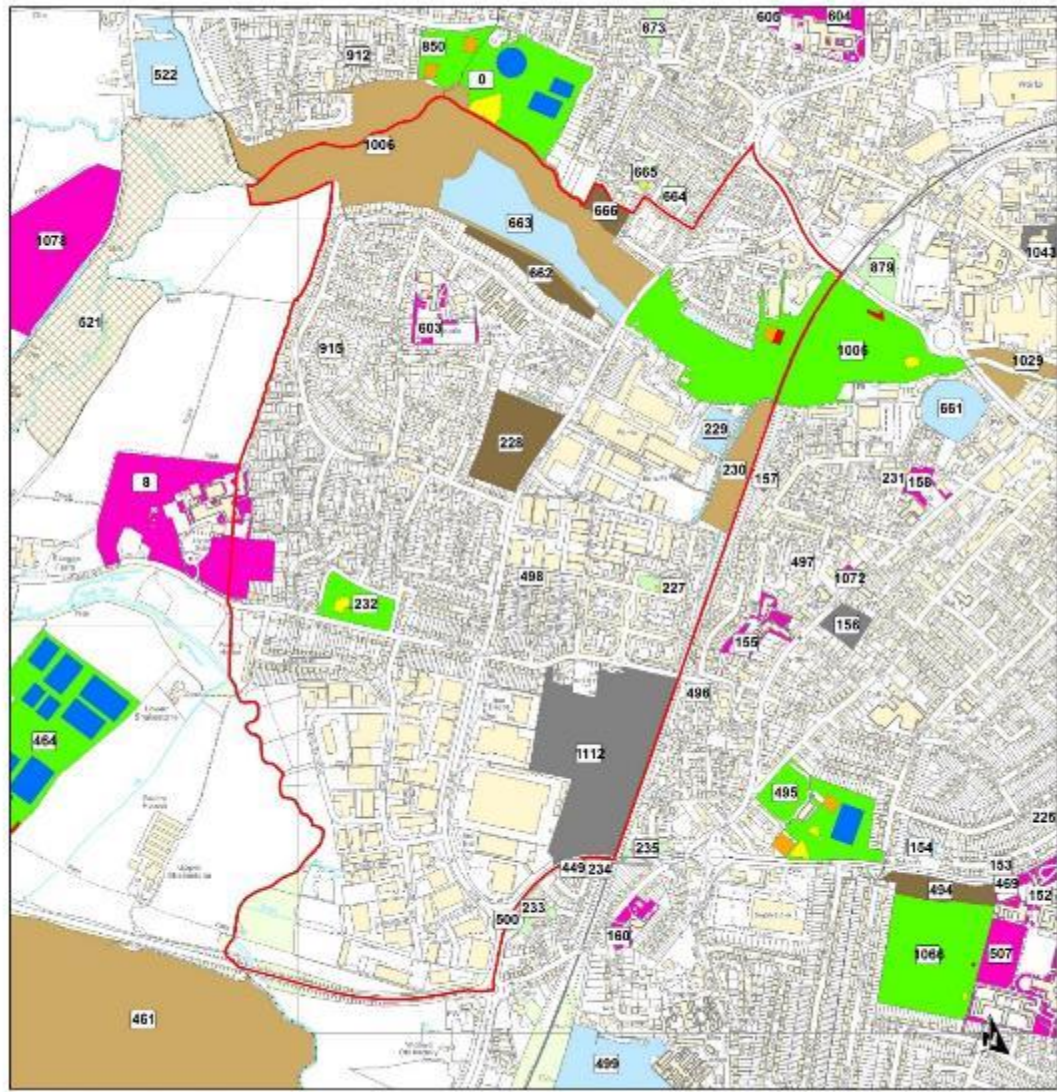
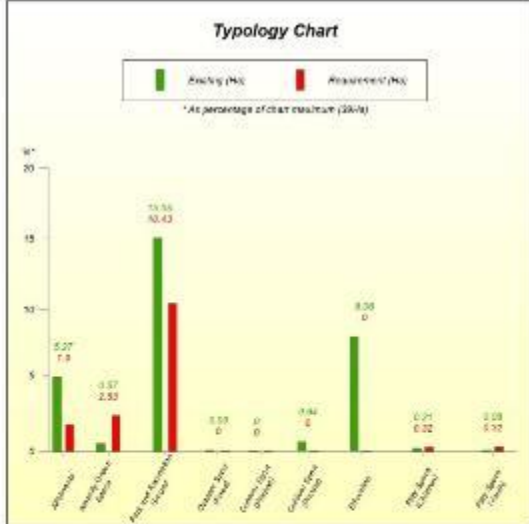
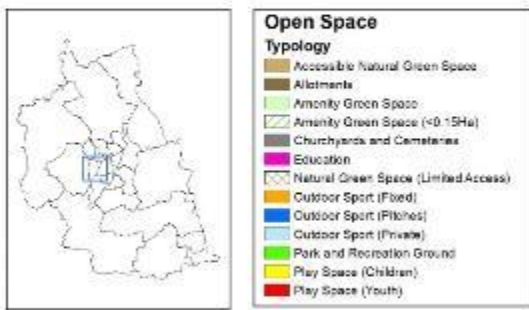


Figure 12 Provision of green space in Waterhouse Farm Ward



Waterhouse Farm



Chelmsford Open Space Study

Scale: 1:9,950

Map produced on 18/01/2017

© Crown Copyright and Database Rights 2016. Ordnance Survey, 100023502 0 0.125 0.25 0.5 0.75 1 Kilometers

2.5 Analysis of existing quantity of green space

2.5.1 The following section provides tables showing the current quantitative provision of open space within the Chelmsford City Centre study area (see section 1.2 for further information).

Current quantity provision of green space

2.5.2 Tables 4 and 5 below show the existing provision of green space within the Chelmsford City Centre study area. Detailed figures are given for the overall study area, and for individual wards, a summary of the supply of each typology of open space in hectares is provided. In some areas, green spaces may cross ward boundaries and as such the quantity provision is included within both of those ward totals. Therefore, if individual wards are added together, this may not add up to the overall total figure for the study area. This factor needs to be taken into account when making decisions about local quantity provision.

Table 4 Existing supply of green space across the Chelmsford City Centre study area

Typology	Existing Provision (Ha)	Existing Provision (Ha/1000)	Required Provision (Ha)	Required Provision (Ha/1000)	Supply (Ha)	Supply (Ha/1000)	Overall Supply
Allotments	23.91	0.37	19.49	0.3	4.42	0.07	SUFFICIENT SUPPLY
Amenity Green Space	17.71	0.27	25.98	0.4	-8.27	-0.13	UNDER SUPPLY
Park, Sport and Recreation Ground (Public and Private Combined)	100.45	1.55	107.17	1.65	-6.72	-0.1	UNDER SUPPLY
Park and Recreation Ground	75.77	1.17	107.17	1.65	-31.4	-0.48	N/A
Outdoor Sport (Pitches)	13.05	0.2	0	0	13.05	0.2	N/A
Outdoor Sport (Fixed)	4.26	0.07	0	0	4.26	0.07	N/A
Outdoor Sport (Private)	7.37	0.11	0	0	7.37	0.11	N/A
Play Space (Children)	2.62	0.04	3.25	0.05	-0.63	-0.01	UNDER SUPPLY
Play Space (Youth)	0.43	0.01	3.25	0.05	-2.82	-0.04	UNDER SUPPLY
Accessible Natural Green Space	306.74	4.72	0	0	306.74	4.72	N/A
Education	67.33	1.04	0	0	67.33	1.04	N/A
Churchyards and Cemeteries	13.7	0.21	0	0	13.7	0.21	N/A

Table 5 Supply of green space (hectares) for each ward within the Chelmsford City centre study area

Wards	Allotments	Amenity Green Space	Park, Sport and Recreation Ground (Public and Private Combined)	Park and Recreation Ground	Outdoor Sport (Pitches)	Outdoor Sport (Fixed)	Outdoor Sport (Private)	Play Space (Children)	Play Space (Youth)
GoatHall	-1.71	-1.18	5.43	5.43	0	0	0	-0.19	-0.28
Marconi	-0.91	-0.43	-4.52	-5.49	0.97	0	0	0.16	-0.36
Moulsham and Central	0.62	0.35	11.66	7.76	0.52	0.29	3.09	0.2	-0.22
Moulsham Lodge	-1.74	-3.65	-10.37	-10.37	0	0	0	-0.2	-0.5
Patching Hall	0.74	-0.78	-1.81	-2.85	0.93	0.11	0	-0.1	-0.34
St Andrews	4.96	-0.85	8.68	0.17	5.04	3.31	0.16	-0.18	-0.3
The Lawns	-0.68	2.09	6.44	3.31	3.13	0	0	0	-0.27
Trinity	2.64	-0.64	0.43	-5.97	2.46	0.46	3.48	-0.06	-0.31
Waterhouse Farm	3.37	-1.96	5.35	4.62	0	0.09	0.64	-0.11	-0.24

2.6 Analysis of existing access to green space

2.6.1 This section provides maps showing access to different types of green space across the Chelmsford City Centre study area using the Chelmsford access standards (as summarised in table 2). More detailed maps showing access in each ward have been provided as an electronic appendix. A summary of key access issues is provided in section 2.8.

Figure 13 Access to Allotments across the Chelmsford City Centre study area (720 metre buffer)

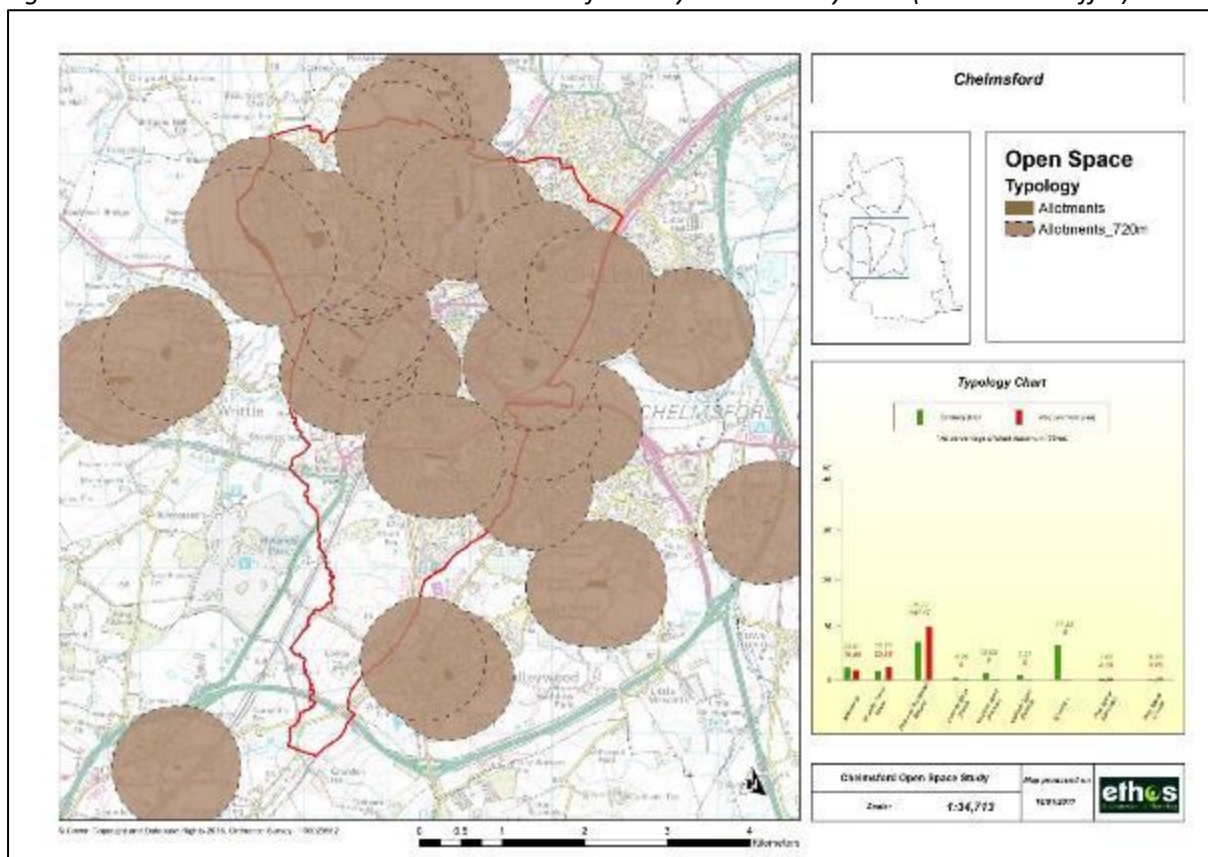


Figure 14 Access to Amenity Green Space across Chelmsford City Centre study area (480 metre buffer)

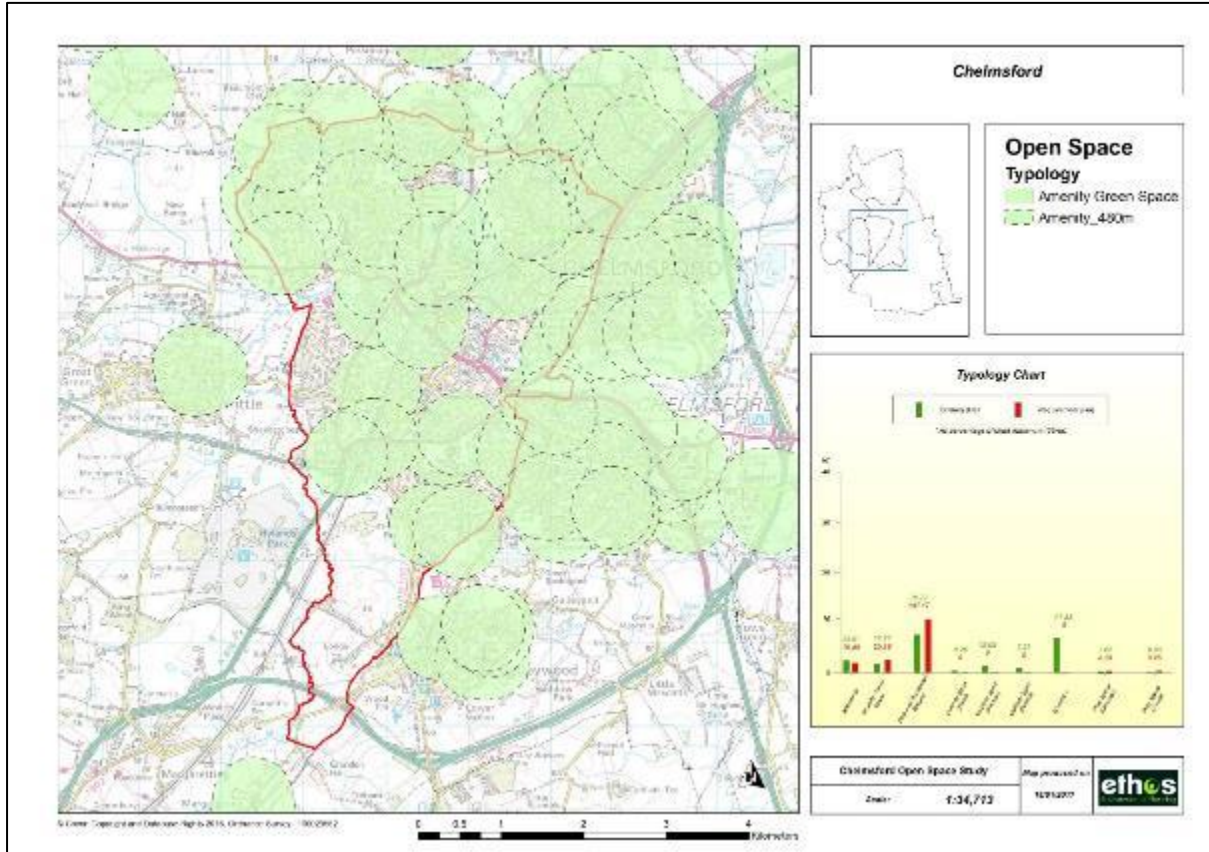


Figure 15 Access to Park and Recreation Grounds across Chelmsford City Centre study area (600 metre buffer)

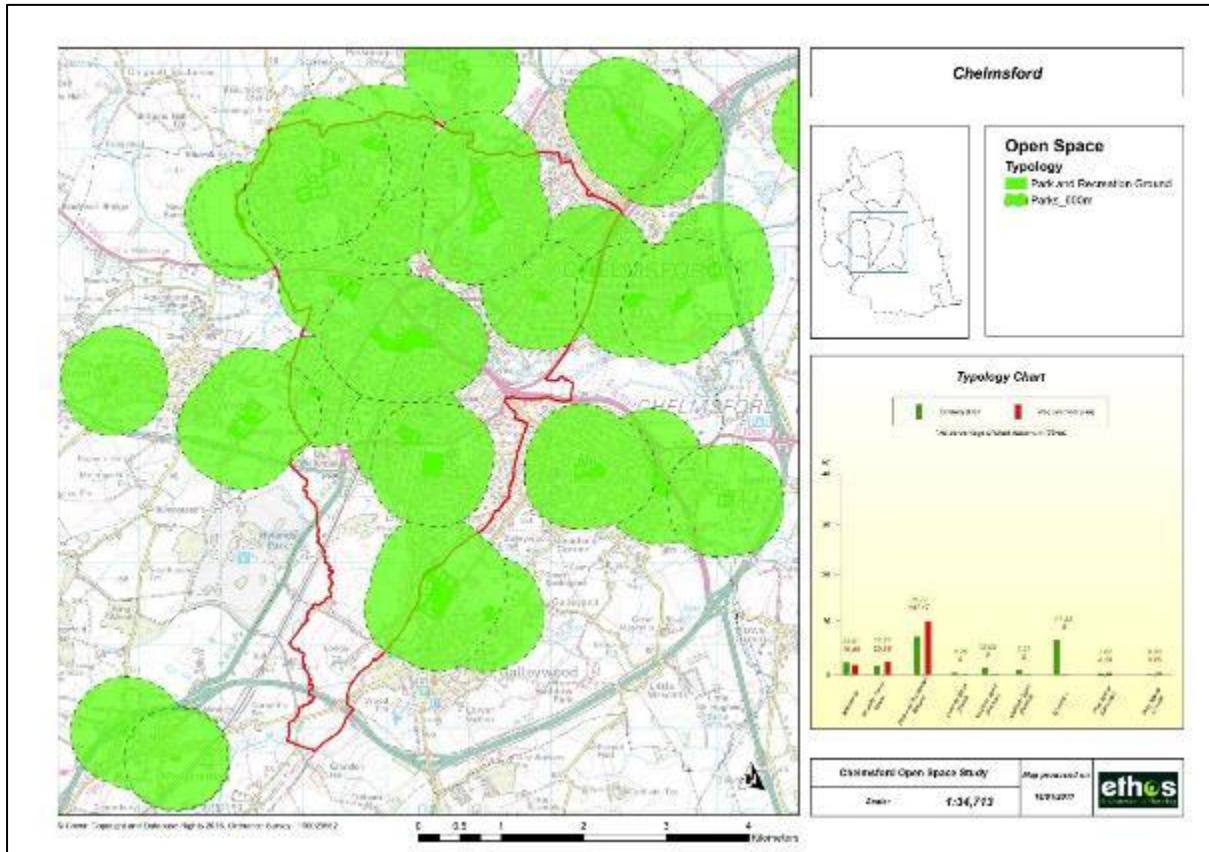


Figure 16 Access to Children’s Play Space across the Chelmsford City Centre study area (480 metre buffer)

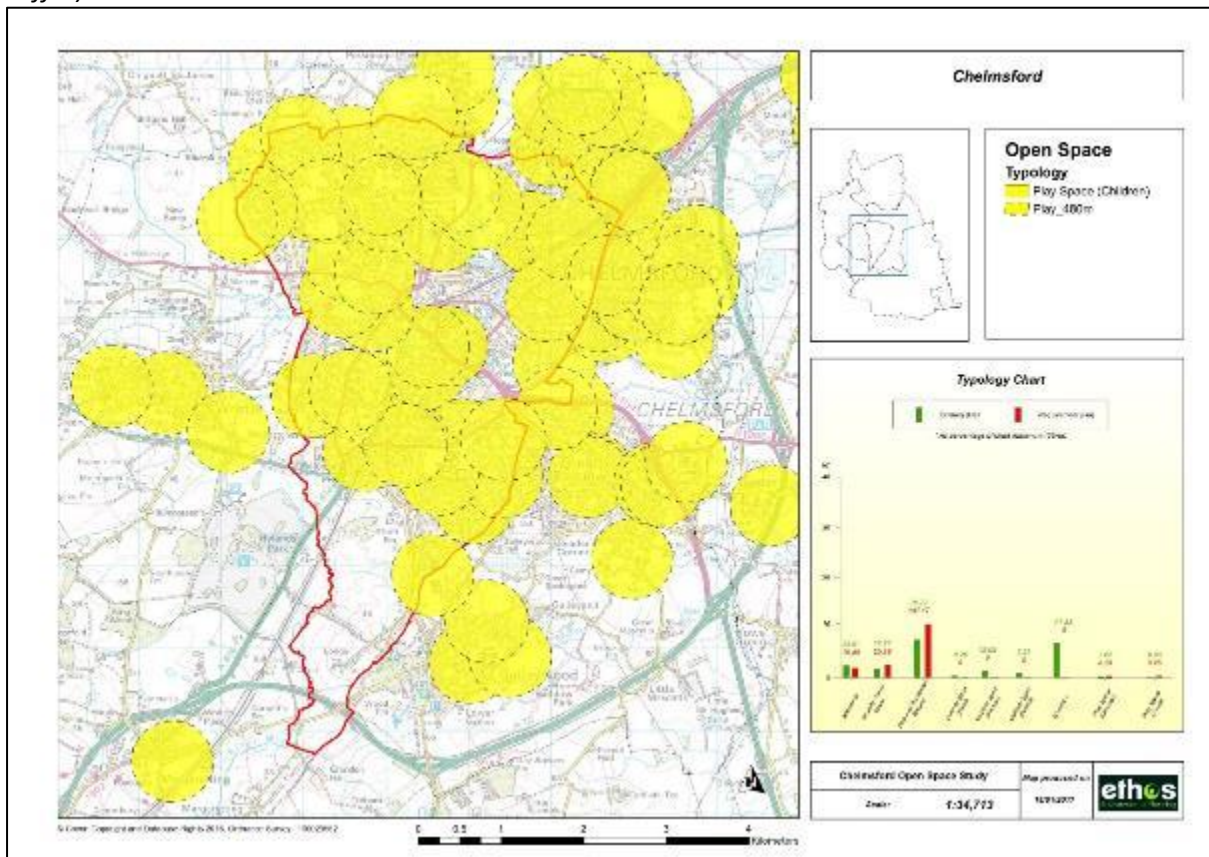


Figure 17 Access to Youth Play Space across the Chelmsford City Centre study area (600 metre buffer)

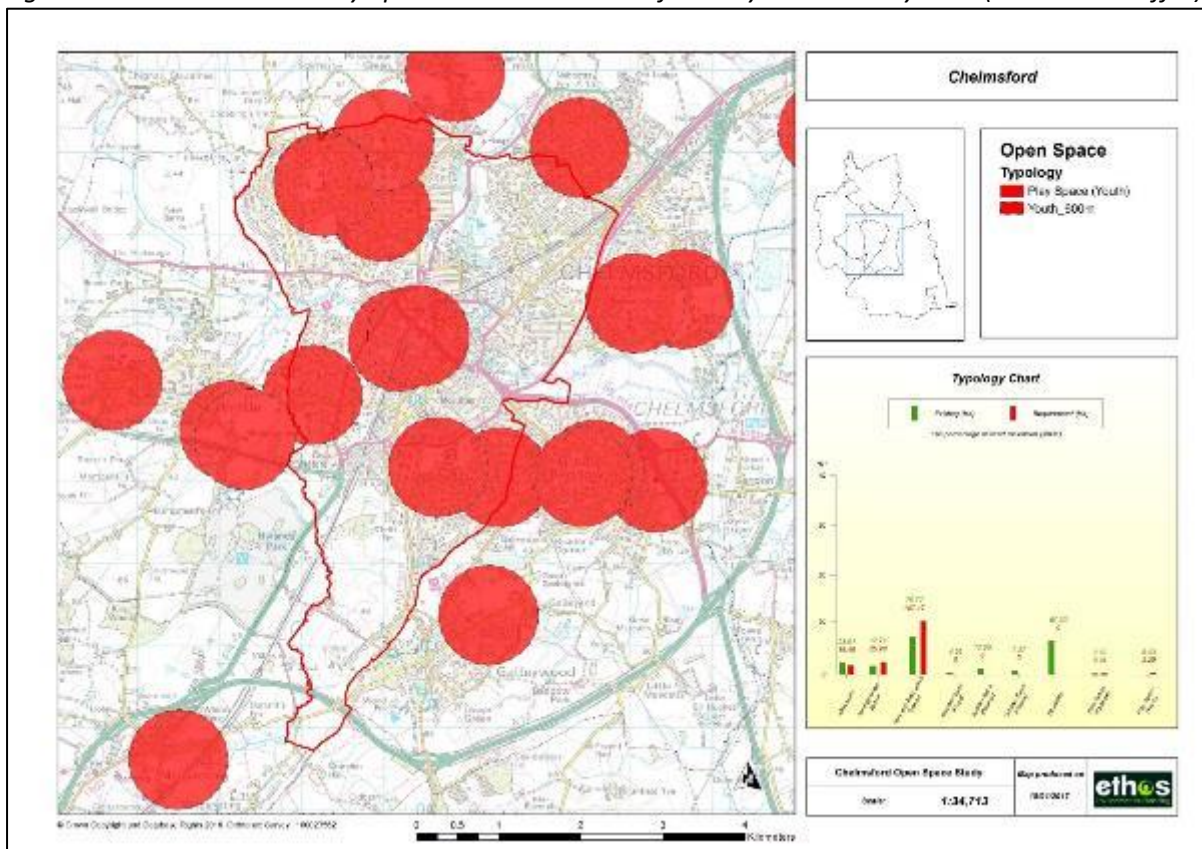


Figure 18 Access to Natural Green Space (> 100 ha) across the Chelmsford City Centre study area (5km buffer)

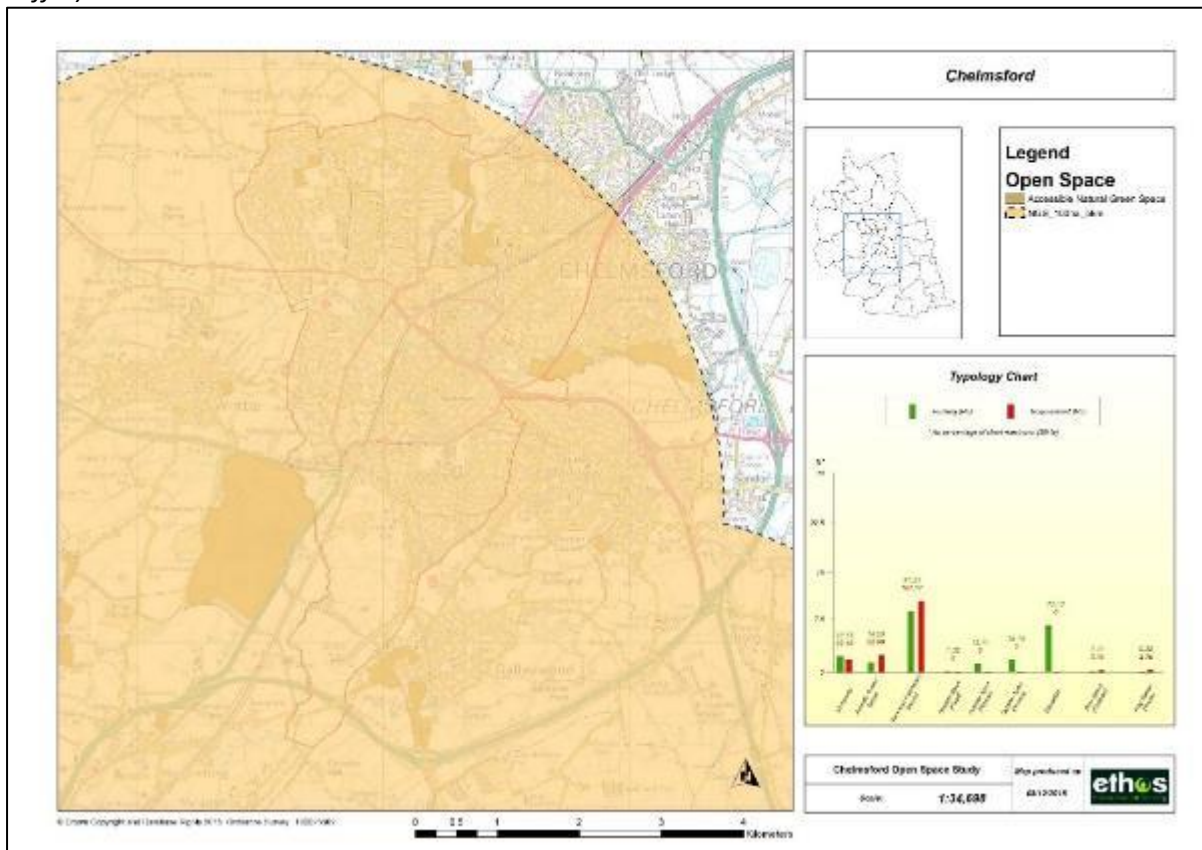
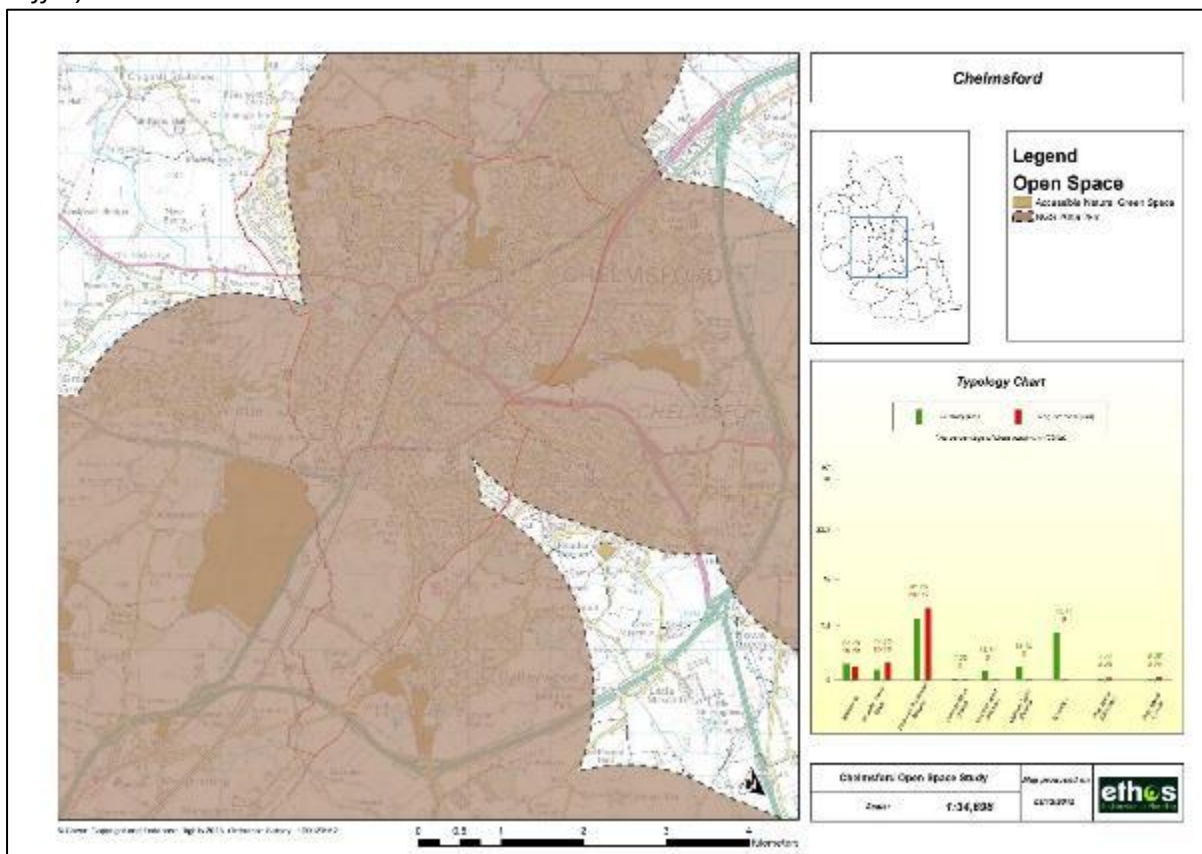


Figure 19 Access to Natural Green Space (> 20 ha) across the Chelmsford City Centre study area (2km buffer)



2.7 Priority sites

2.7.1 Appendix 1 provides a summary of all sites included within the Chelmsford City Centre audit. These are extracted from a more detailed audit database which has been made available to the council. This section provides a summary of priority sites i.e. those that have existing low quality (C or D ranked) but with high potential for improvement (A or B ranked) – see section 1.4 for further detail. This does not mean that other sites will not be considered for improvement, particularly if very close to a development site, however, it does act as a starting point for prioritisation.

		Potential Score	
		A	B
Existing Rank	D	<p><i>Poor quality, high potential</i></p> <ul style="list-style-type: none"> Widford Chase Play Area (Goat Hall) 	<p><i>Poor quality, moderate potential</i></p> <ul style="list-style-type: none"> Woodhall Road Play Area (Patching Hall)
	C	<p><i>Moderate quality, high potential</i></p> <ul style="list-style-type: none"> Westlands Play Area (Waterhouse Farm) 111 Kings Road Allotments (Marconi) 67 Kings Road Allotments (Marconi) 	<p><i>Moderate quality, moderate potential</i></p> <ul style="list-style-type: none"> West Avenue Allotments (Marconi)

2.8 Summary of issues and priorities for the Chelmsford City Centre study area

2.8.1 This section considers the analysis of quality, quantity and access to green space across the Chelmsford City Centre study area drawing on previous sections within this report:

- The area has an existing shortfall of Amenity Green Space; Park, Sport and Recreation Grounds (public and private); Children’s Play Space and Youth Play Space. There is sufficient, Allotments and good access to Accessible Natural Green Space;
- Access to the different types of green space varies across the area as follows:
 - Generally good access to allotments across the area, although there is a small gap in the centre and a large gap in the south;
 - Access to amenity green space varies, with large gaps in the centre, south and west;
 - Generally good access to parks and recreation grounds, although there is a large gap in the south;
 - Access to children’s play space varies, with larger gaps in the centre and south, and small gaps in the north;
 - Very sporadic access to youth play space, with many areas falling below the standard.
 - Good access to natural green space across the area, with a small gap in the north west;
- Priorities for on-site provision through new development are for Amenity Green Space; Park, Sport and Recreation Grounds; Children’s and Youth Play Space;

- There is sufficient park allotments and good access to natural green space in the area. The provision of allotments is just over the recommended standard and therefore no alternative use of these sites is recommended. Natural green space can be used for other appropriate/low impact uses such as community orchards or natural play if required, although the sufficient provision of allotments suggests this would not be required. However the provision of natural play facilities could help to reduce the shortfall in children's play space;
 - It is acknowledged that developments of high density would create many pressures for other infrastructure in addition to green space, and there is a need to maximise opportunities for improving access to existing facilities and improving the quality/changing use of existing facilities to cope with additional pressure from population growth.
-

3.3 Urban Areas – overview of the area

3.3.1 The Urban area comprises of the City Centres surrounding suburbs. These areas are largely led by residential and business uses and are generally more built up than the rural area profiles, albeit that some of the more peripheral locations have more rural surroundings. There are strong connections to the City Centre.

3.4 Existing provision of Green Space within the Urban Areas study area

3.4.1 This section provides maps showing the existing green spaces within the Urban Areas study area. A map is shown for the overall Urban Areas study area, and then individual maps for each of the parishes as appropriate. To reiterate, the maps are intended to be used for indicative purposes and large scale maps and a GIS database of sites have been provided as an electronic database to the council.

3.4.2 It should be noted that for Accessible Natural Green Space, every effort was made to exclude sites that had no access, although in certain sites this was not always clear (see section 5.2.6 of the main report (part 1)).

Figure 21 Overview of green space in the Urban Areas study area

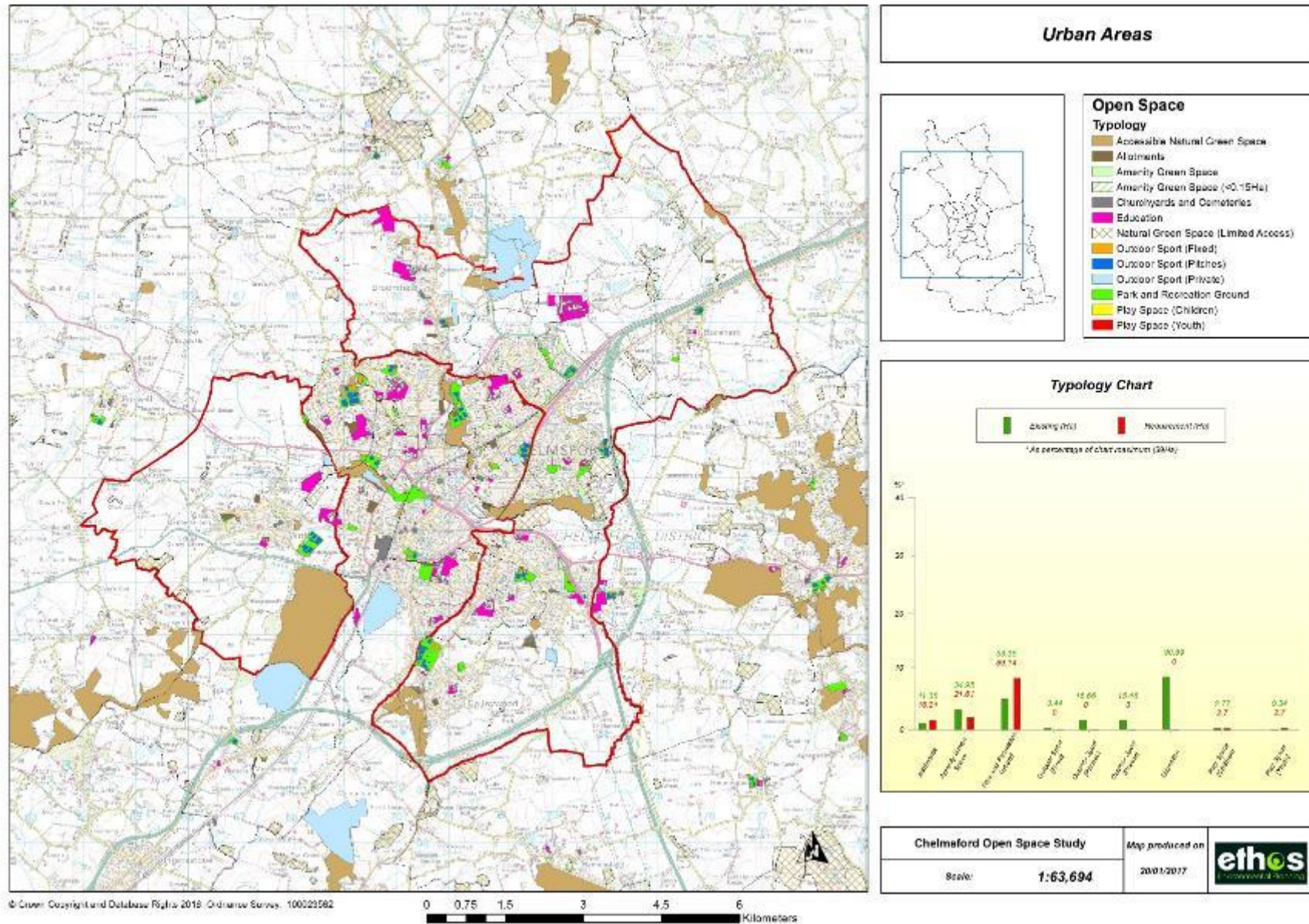


Figure 22 Provision of green space in Boreham Parish

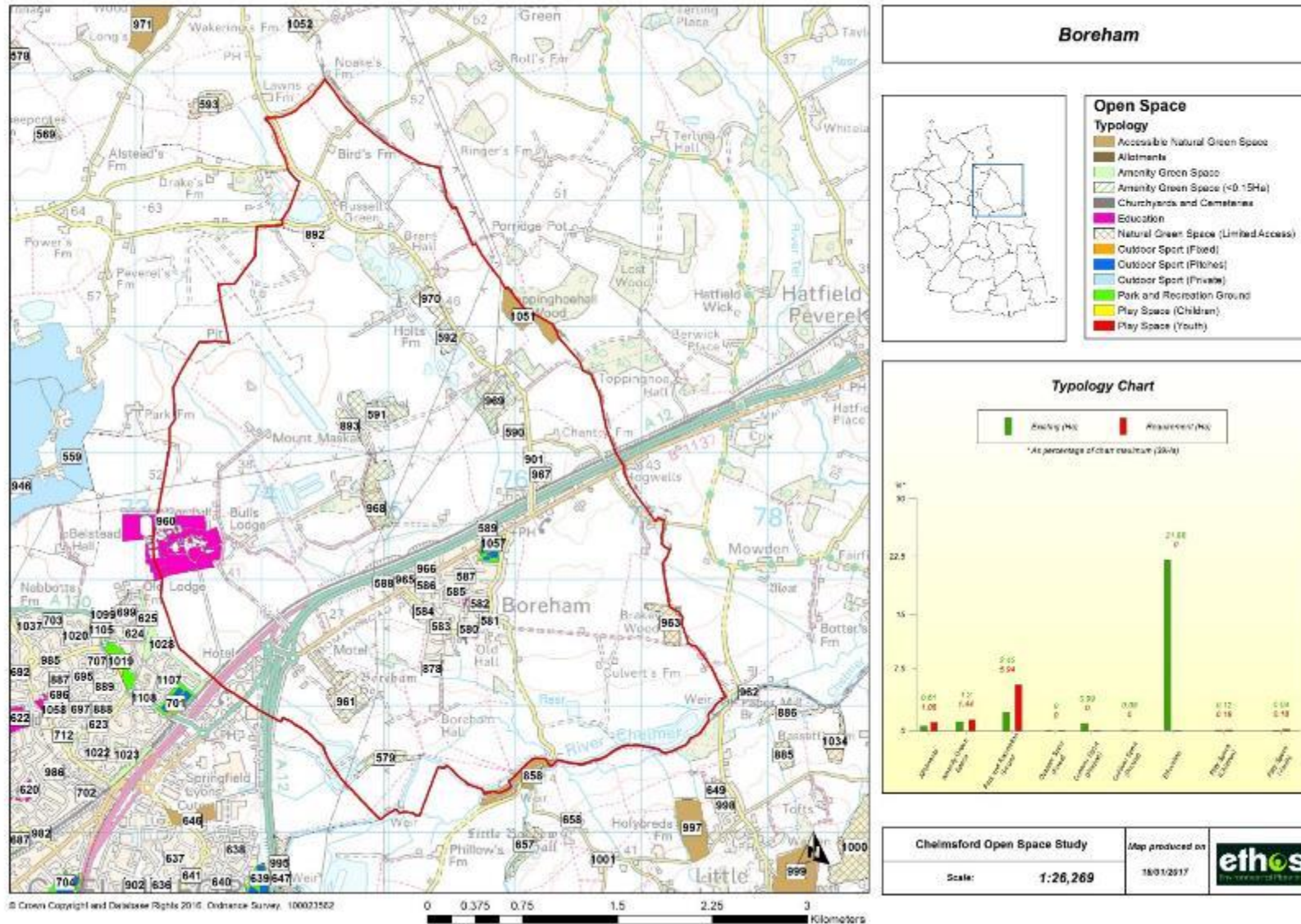


Figure 23 Provision of green space in Broomfield Parish

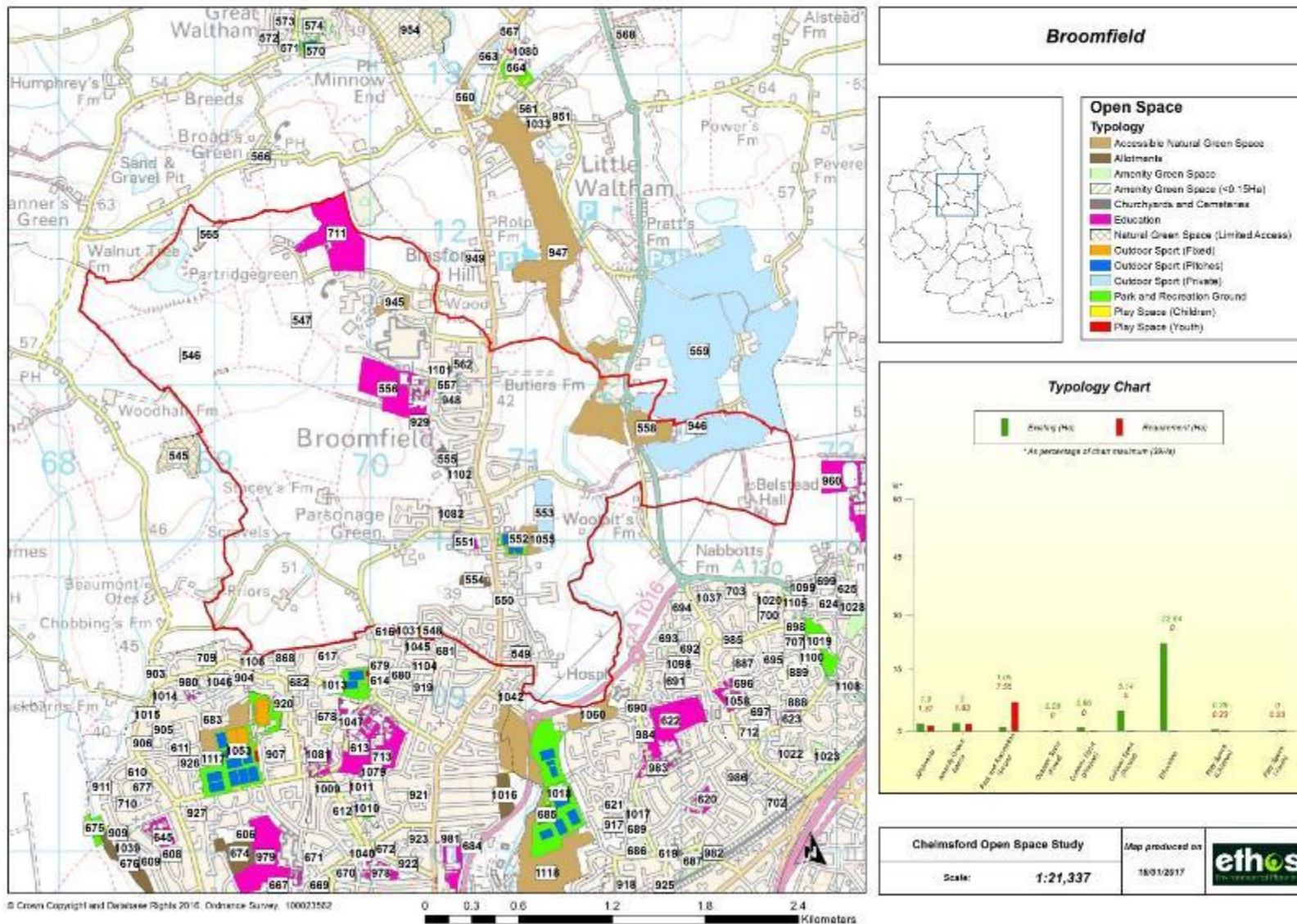


Figure 24 Provision of green space in Galleywood Parish

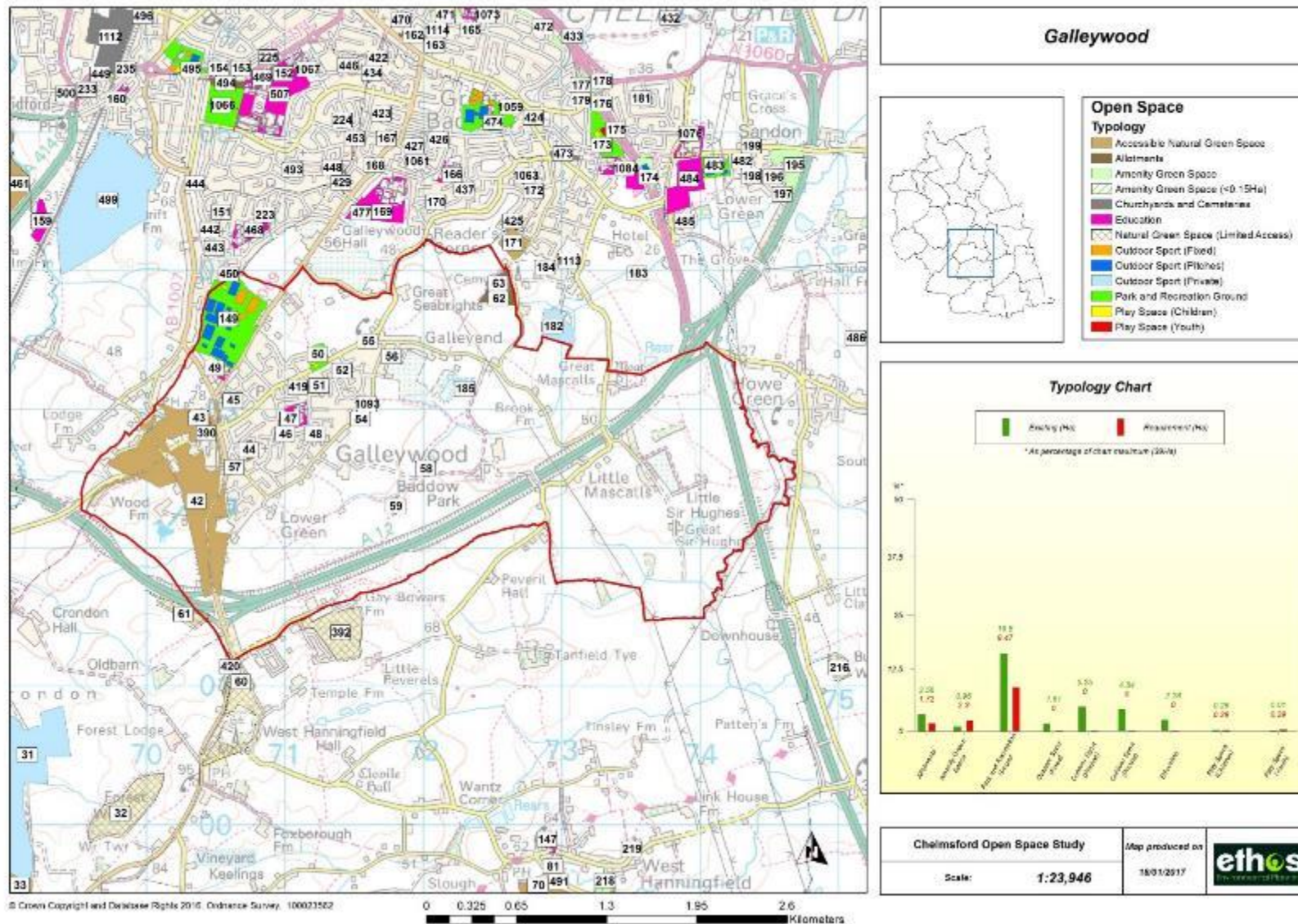


Figure 25 Provision of green space in Great Baddow Parish

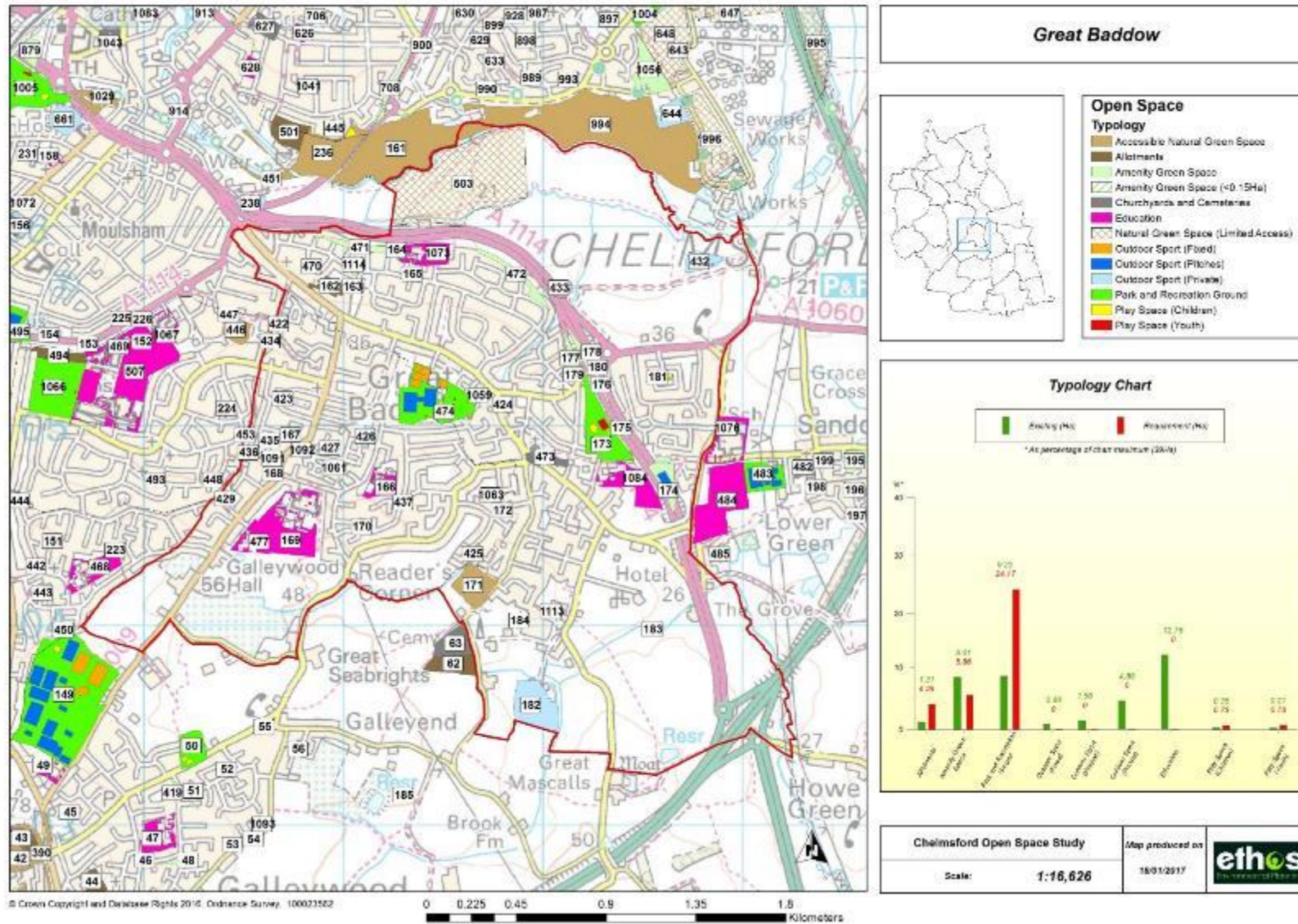
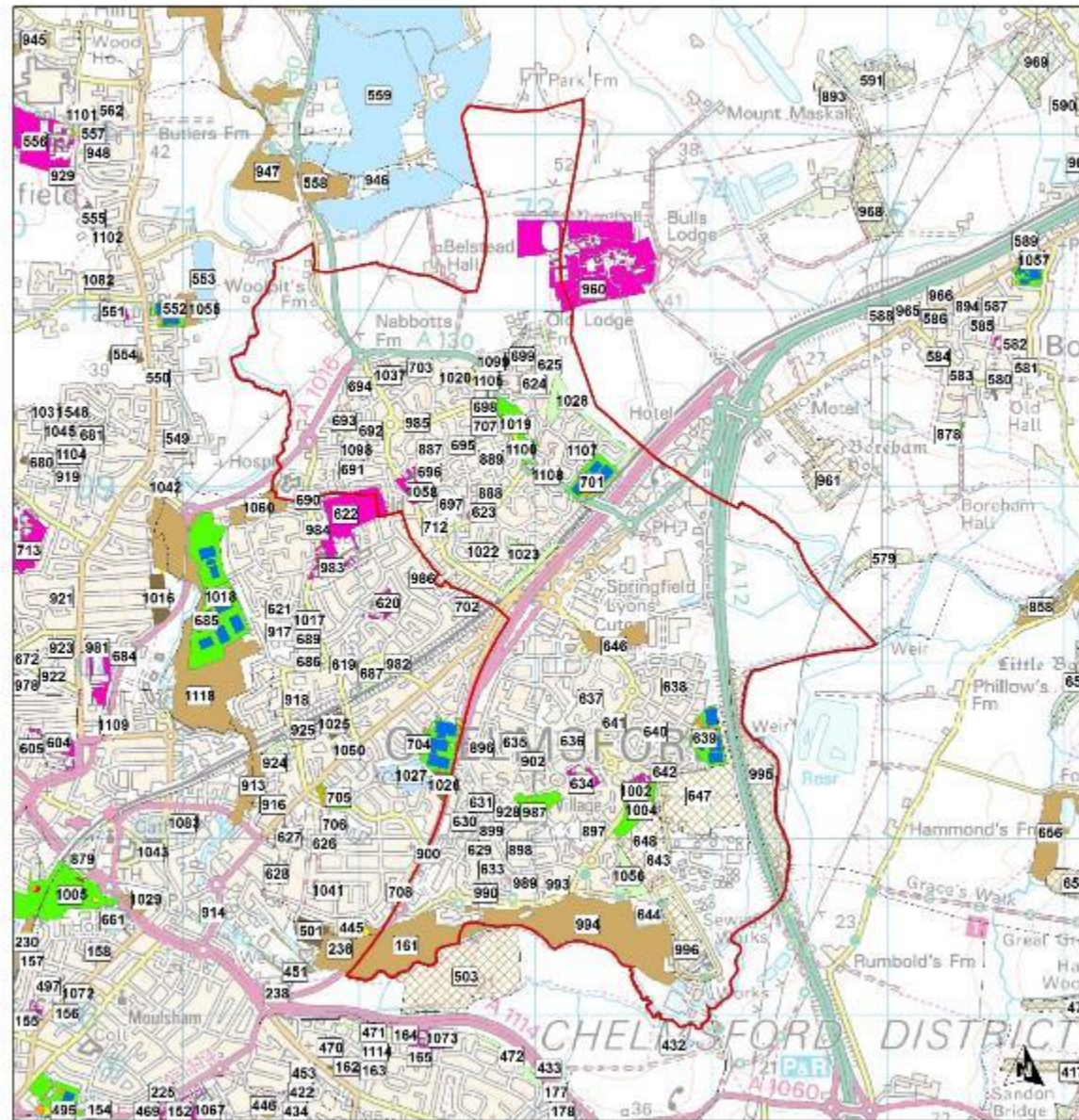


Figure 27 Provision of green space in Springfield Parish



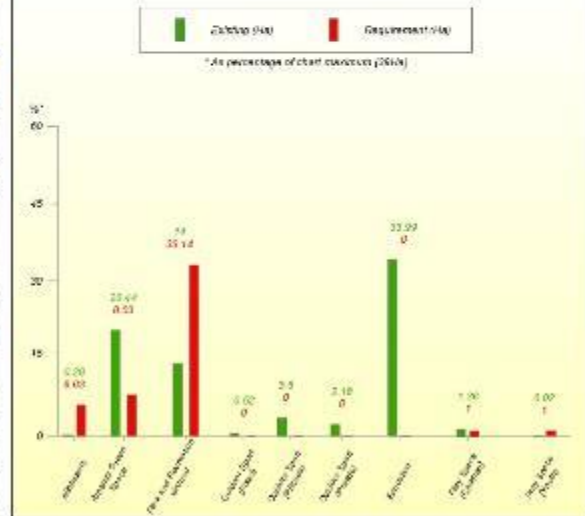
Springfield



Open Space Typology

- Accessible Natural Green Space
- Allotments
- Amenity Green Space
- Amenity Green Space (<math>< 0.15\text{Ha}</math>)
- Churchyards and Cemeteries
- Education
- Natural Green Space (Limited Access)
- Outdoor Sport (Fields)
- Outdoor Sport (Pitches)
- Outdoor Sport (Private)
- Park and Recreation Ground
- Play Space (Children)
- Play Space (Youth)

Typology Chart



Chelmsford Open Space Study

Map produced on



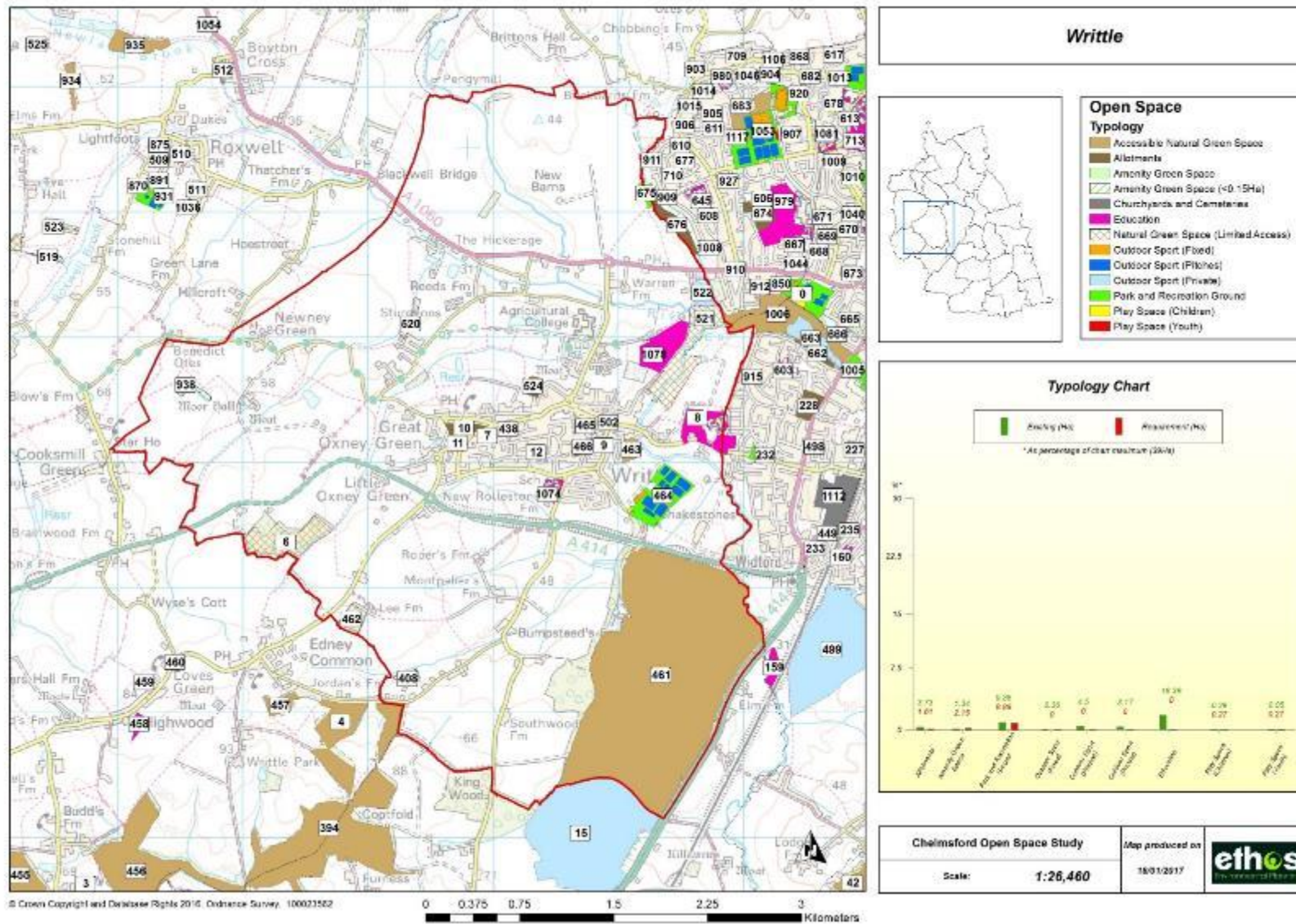
Scale: 1:23,709

18/01/2017

© Crown Copyright and Database Rights 2018. Ordnance Survey 1000221862



Figure 28 Provision of green space in Writtle Parish



3.5 Analysis of existing quantity of Green Space

3.5.1 The following section provides tables showing the current quantitative provision of open space within the Urban Areas study area (see section 1.2 for further information).

Current quantity provision of green space

3.5.2 Tables 7 and 8 below show the existing provision of green space within the Urban Areas study area. Detailed figures are given for the overall study area, and for individual parishes, a summary of the supply of each typology of open space in hectares is provided. In some areas, green spaces may cross parish boundaries and as such the quantity provision is included within both of those parish totals. Therefore, if individual parishes are added together, this may not add up to the overall total figure for the study area. This factor needs to be taken into account when making decisions about local quantity provision.

Table 7 Existing supply of green space across the Urban Areas study area

Typology	Existing Provision (Ha)	Existing Provision (Ha/1000)	Required Provision (Ha)	Required Provision (Ha/1000)	Supply (Ha)	Supply (Ha/1000)	Overall Supply
Allotments	11.38	0.21	16.21	0.30	-4.83	-0.09	UNDER SUPPLY
Amenity Green Space	34.95	0.65	21.61	0.40	13.34	0.25	SUFFICIENT SUPPLY
Park, Sport and Recreation Ground (Public and Private Combined)	88.91	1.65	89.14	1.65	-0.23	0.00	UNDER SUPPLY
Park and Recreation Ground	53.35	0.99	89.14	1.65	-35.79	-0.66	N/A
Outdoor Sport (Pitches)	16.66	0.31	0.00	0.00	16.66	0.31	N/A
Outdoor Sport (Fixed)	3.44	0.06	0.00	0.00	3.44	0.06	N/A
Outdoor Sport (Private)	15.46	0.29	0.00	0.00	15.46	0.29	N/A
Play Space (Children)	2.77	0.05	2.70	0.05	0.07	0.00	SUFFICIENT SUPPLY
Play Space (Youth)	0.34	0.01	2.70	0.05	-2.36	-0.04	UNDER SUPPLY
Accessible Natural Green Space	378.31	7.00	0.00	0.00	378.31	7.00	N/A
Education	90.69	1.68	0.00	0.00	90.69	1.68	N/A
Churchyards and Cemeteries	6.84	0.13	0.00	0.00	6.84	0.13	N/A

Table 8 Supply of green space (hectares) for each parish within the Urban Areas study area

Parishes	Allotments	Amenity Green Space	Park, Sport and Recreation Ground (Public and Private Combined)	Park and Recreation Ground	Outdoor Sport (Pitches)	Outdoor Sport (Fixed)	Outdoor Sport (Private)	Play Space (Children)	Play Space (Youth)
Boreham	-0.47	-0.24	-2.45	-3.52	0.99	0	0.08	-0.06	-0.14
Broomfield	0.53	0.17	-0.42	-6.5	0.86	0.08	5.14	0.16	-0.23
Galleywood	1.84	-1.34	18.73	7.33	5.25	1.61	4.54	-0.03	-0.28
Great Baddow	-3.08	3.15	-7.65	-14.95	1.56	0.86	4.88	-0.38	-0.52
Springfield	-5.75	12.41	-12.94	-19.14	3.5	0.52	2.18	0.36	-0.98
Writtle	2.12	-0.81	9.01	0.98	4.5	0.36	3.17	0.02	-0.22

3.6 Analysis of existing access to Green Space

3.6.1 This section provides maps showing access to different types of green space across the Urban Areas study area using the Chelmsford access standards (as summarised in table 2). More detailed maps showing access in each parish have been provided as an electronic appendix. A summary of key access issues is provided in section 3.8.

Figure 29 Access to Allotments across the Urban Areas study area (720 metre buffer)

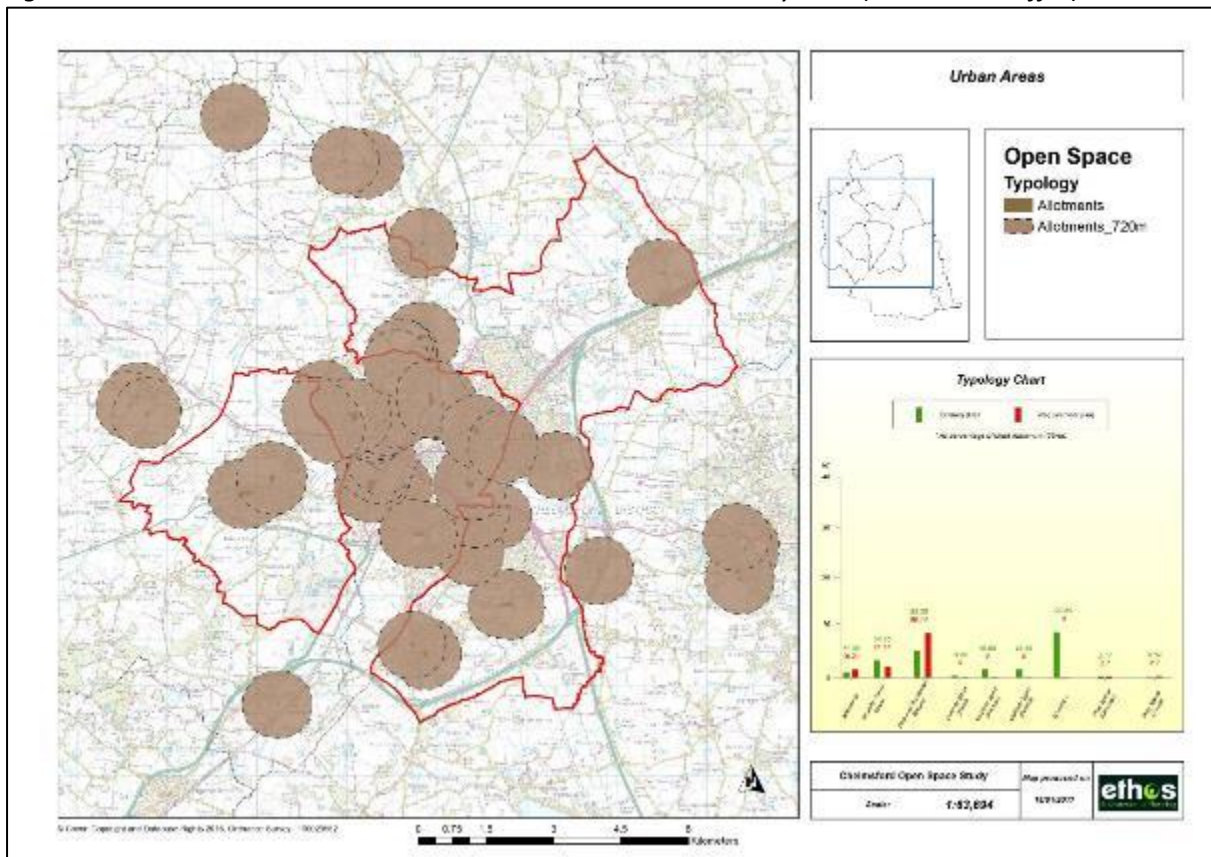


Figure 30 Access to Amenity Green Space across the Urban Areas study area (480 metre buffer)

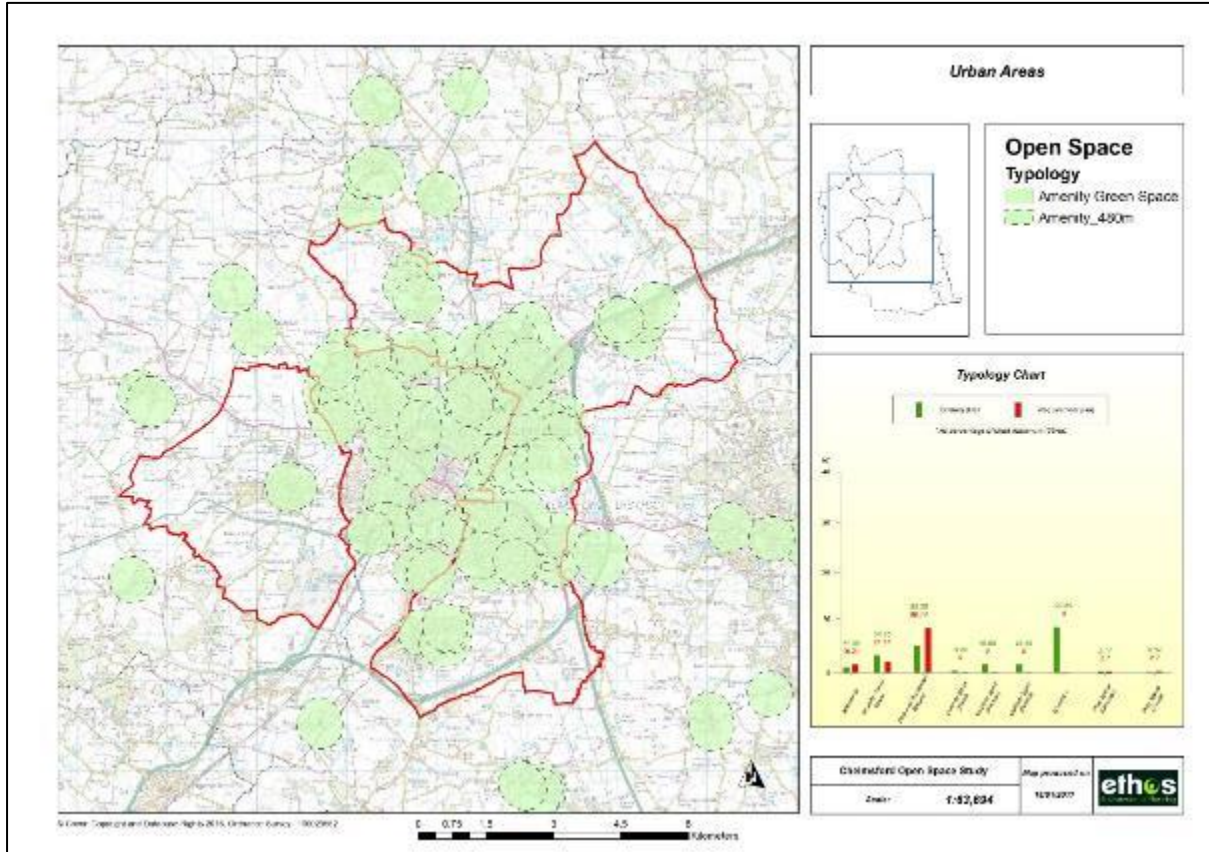


Figure 31 Access to Parks and Recreation Grounds across the Urban Areas study area (600 metre buffer)

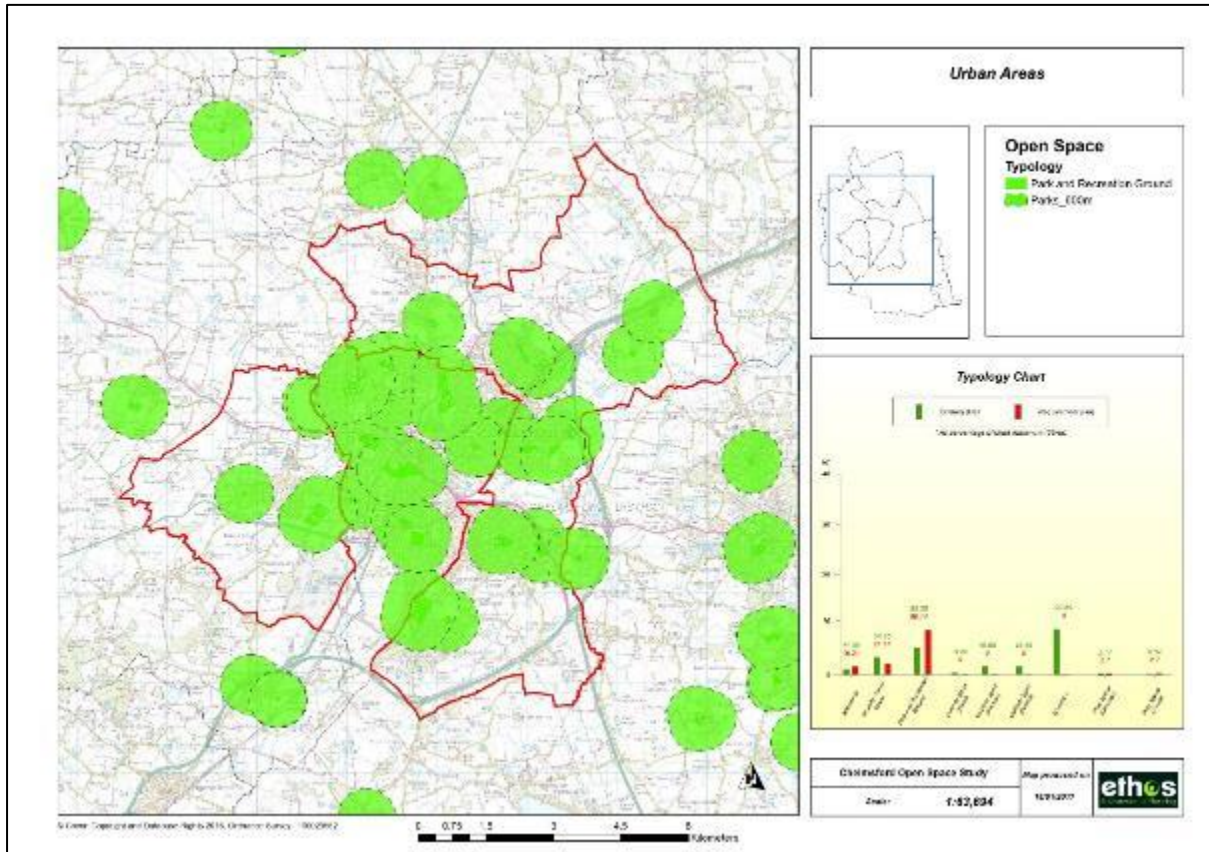


Figure 32 Access to Children’s Play Space across the Urban Areas study area (480 metre buffer)

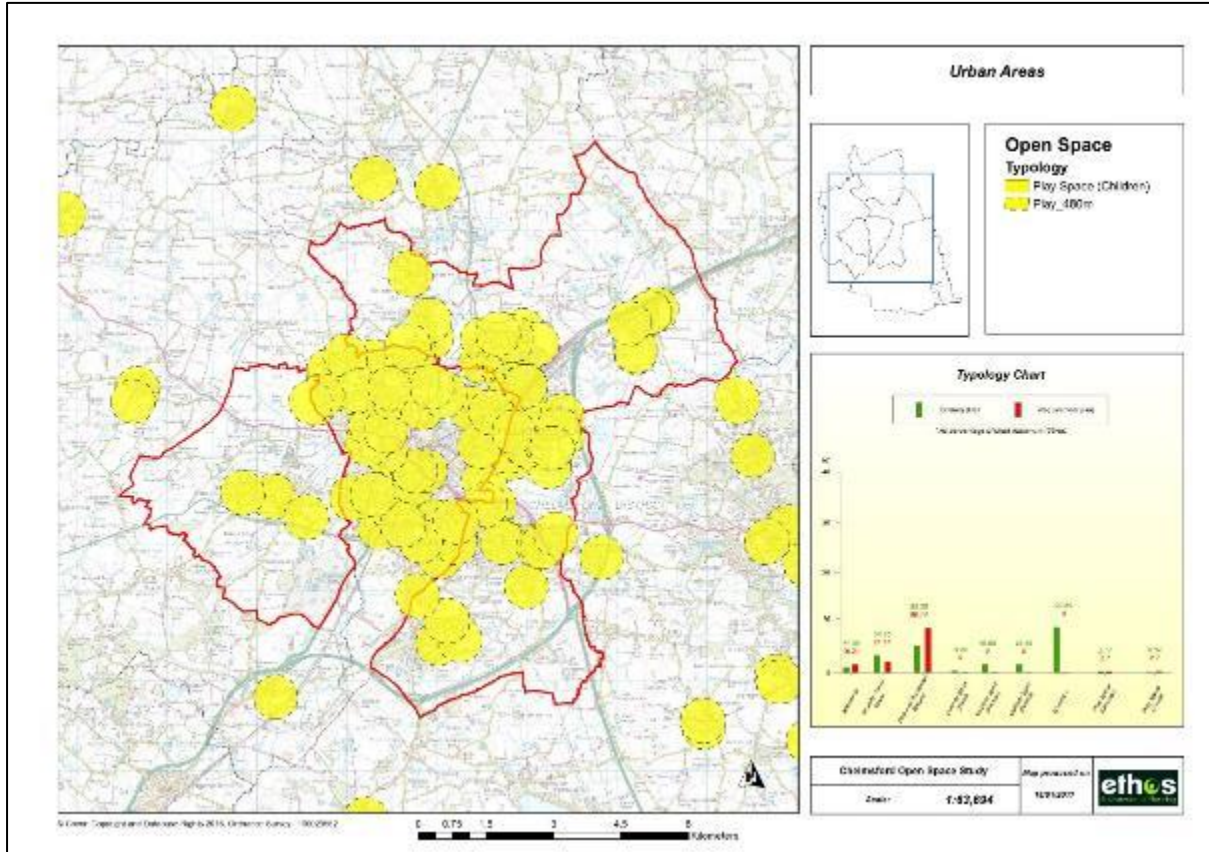


Figure 33 Access to Youth Play Space across the Urban Areas study area (600 metre buffer)

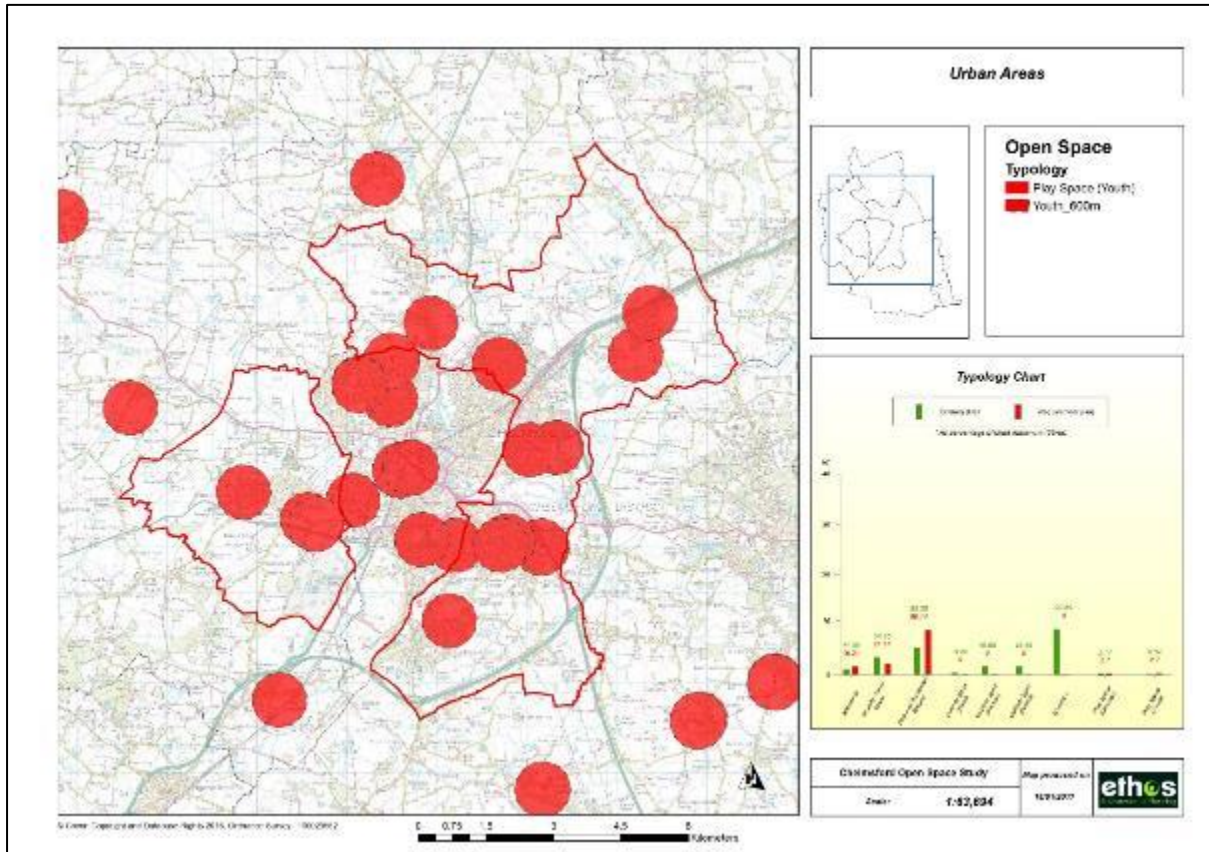


Figure 34 Access to Natural Green Space (>100) across the Urban Areas study area (5km buffer)

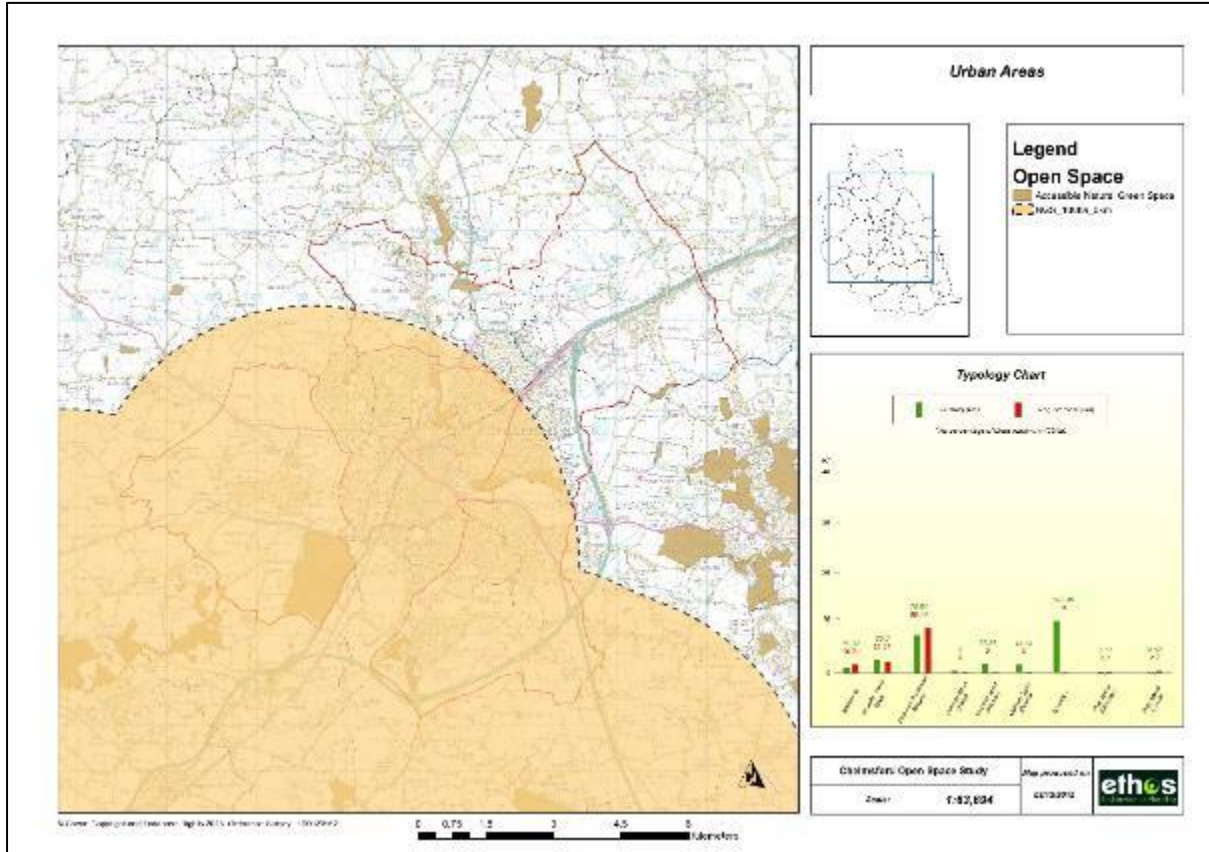
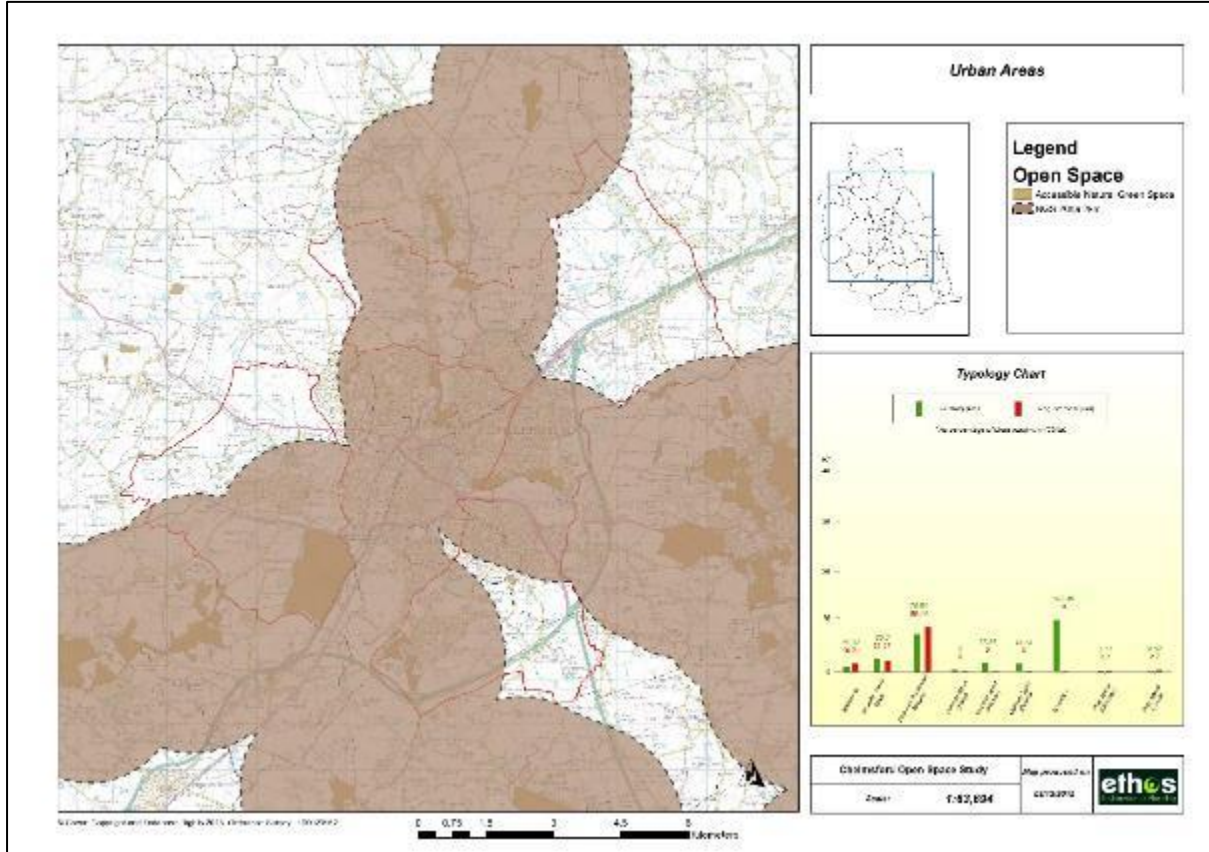


Figure 35 Access to Natural Green Space (>20ha) across the Urban Areas Study Area (2km buffer)



3.7 Priority sites

3.7.1 Appendix 2 provides a summary of all sites included within the Urban Areas audit. These are extracted from a more detailed audit database which has been made available to the council. This section provides a summary of priority sites i.e. those that have existing low quality (C or D ranked) but with high potential for improvement (A or B ranked) – see section 1.4 for further detail. This does not mean that other sites will not be considered for improvement, particularly if very close to a development site, however, it does act as a starting point for prioritisation.

		Potential Score	
		A	B
Existing Rank	D	<p><i>Poor quality, high potential</i></p> <ul style="list-style-type: none"> • Long Brandock Play Area (Writtle) • Pavitt Meadow Play Space (Galleywood) • Brooke End Allotments (Springfield) 	<p><i>Poor quality, moderate potential</i></p> <ul style="list-style-type: none"> • Homestead Play Area (Galleywood) • Sawkins Gardens Allotments (Great Baddow)
	C	<p><i>Moderate quality, high potential</i></p>	<p><i>Moderate quality, moderate potential</i></p> <ul style="list-style-type: none"> • The Chase Park and Recreation Ground (Boreham) • East View Park and Recreation Ground (Writtle)

3.8 Summary of issues and priorities for the Urban Areas area

3.8.1 This section considers the analysis of quality, quantity and access to green space across the Urban Areas study area drawing on previous sections within this report:

- The area has an existing shortfall of Allotments; Parks, Sport and Recreation Grounds (Public and Private) and Youth Play Space. There is sufficient, Amenity Green Space and Children's Play Space;
- Access to the different types of green space varies across the area, with access generally sporadic, with the exception of the Parish of Springfield which tends to have better access to all types of green space. Access to natural green space also varies, with most of Writtle, Galleywood and Great Baddow meeting the 100ha (5km) ANGst standard, however there are gaps in these areas for the 20ha (2km) standard, with Boreham below the standard.
- Priorities for on-site provision through new development are for Allotments; Parks, Sport and Recreation Grounds (Public and Private) and Youth Play Space. There is sufficient amenity green space which could provide opportunities for alternative green space uses, for example creating allotments or community growing areas and providing new play facilities. There is also sufficient children's play space, although there is no 'surplus' in provision and is therefore not recommended for alternative use;

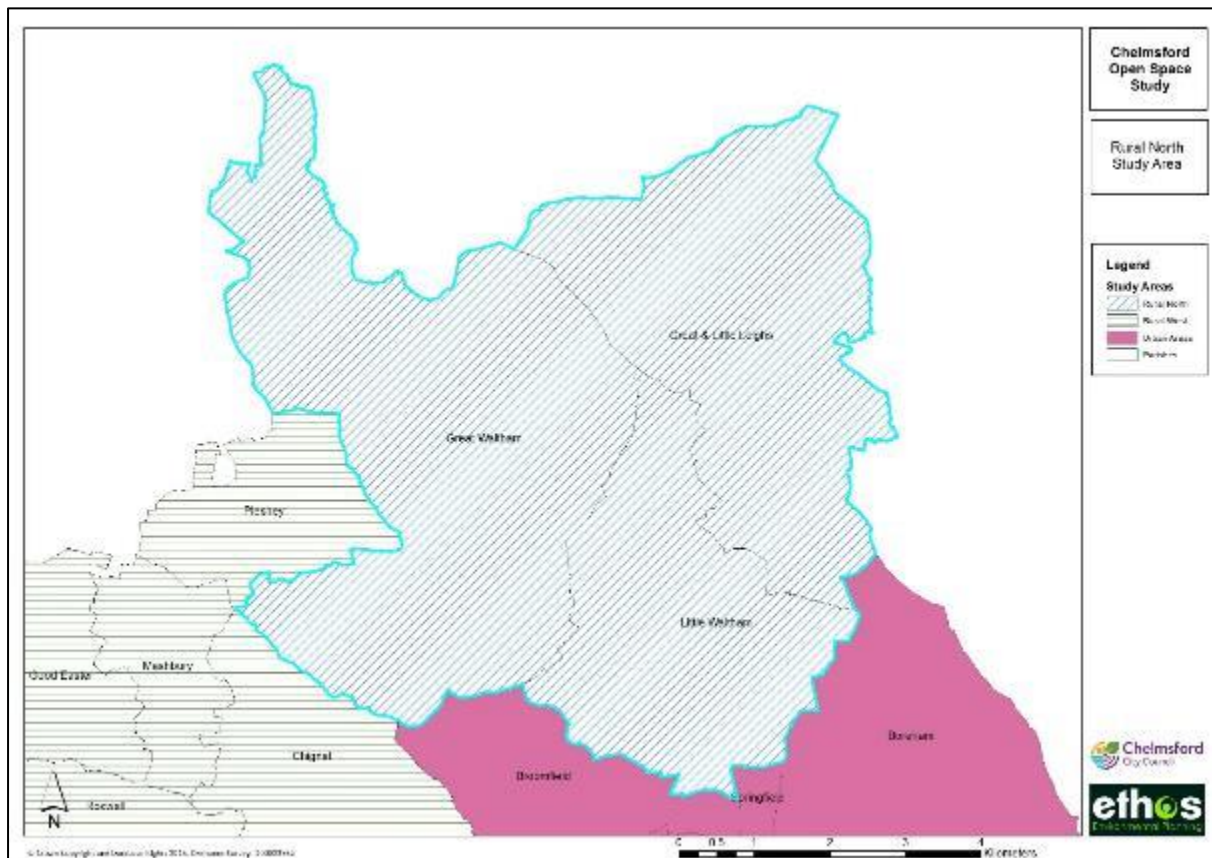
- It is acknowledged that many of the developments in this area will be high density and there will be many pressures for other infrastructure in addition to green space, therefore, there is a need to maximise opportunities for improving access to existing facilities and improving the quality/changing use of existing facilities to cope with additional pressure from population growth.
-

4.0 RURAL NORTH AREA PROFILE

4.1 Geographical Area

4.1.1 The Rural North study area comprises the parishes of Great and Little Leighs, Great Waltham and Little Waltham, as shown in figure 36.

Figure 36 Rural North study area



4.2 Population

Table 9 Parish population statistics (Census, 2011)

Parish	Population
Great and Little Leighs	2,709
Great Waltham	2,172
Little Waltham	1,316
Total	6,197

4.3 Rural North – overview of area

4.3.1 The Rural North comprises of the northern most parishes which have some large conurbations within them, but are generally more rural in their overall character. These locations are beyond the urban areas surrounding the Chelmsford City Centre but still offer good connections to Chelmsford.

4.4 Existing provision of Green Space within the Rural North study area

4.4.1 This section provides maps showing the existing green spaces within the Rural North study area. A map is shown for the overall Rural North study area, and then individual maps for each of the parishes as appropriate. To reiterate, the maps are intended to be used for indicative purposes and large scale maps and a GIS database of sites have been provided as an electronic database to the council.

4.4.2 It should be noted that for Accessible Natural Green Space, every effort was made to exclude sites that had no access, although in certain sites this was not always clear (see section 5.2.6 of the main report (part 1)).

Figure 37 Provision of green space in the Rural North study area

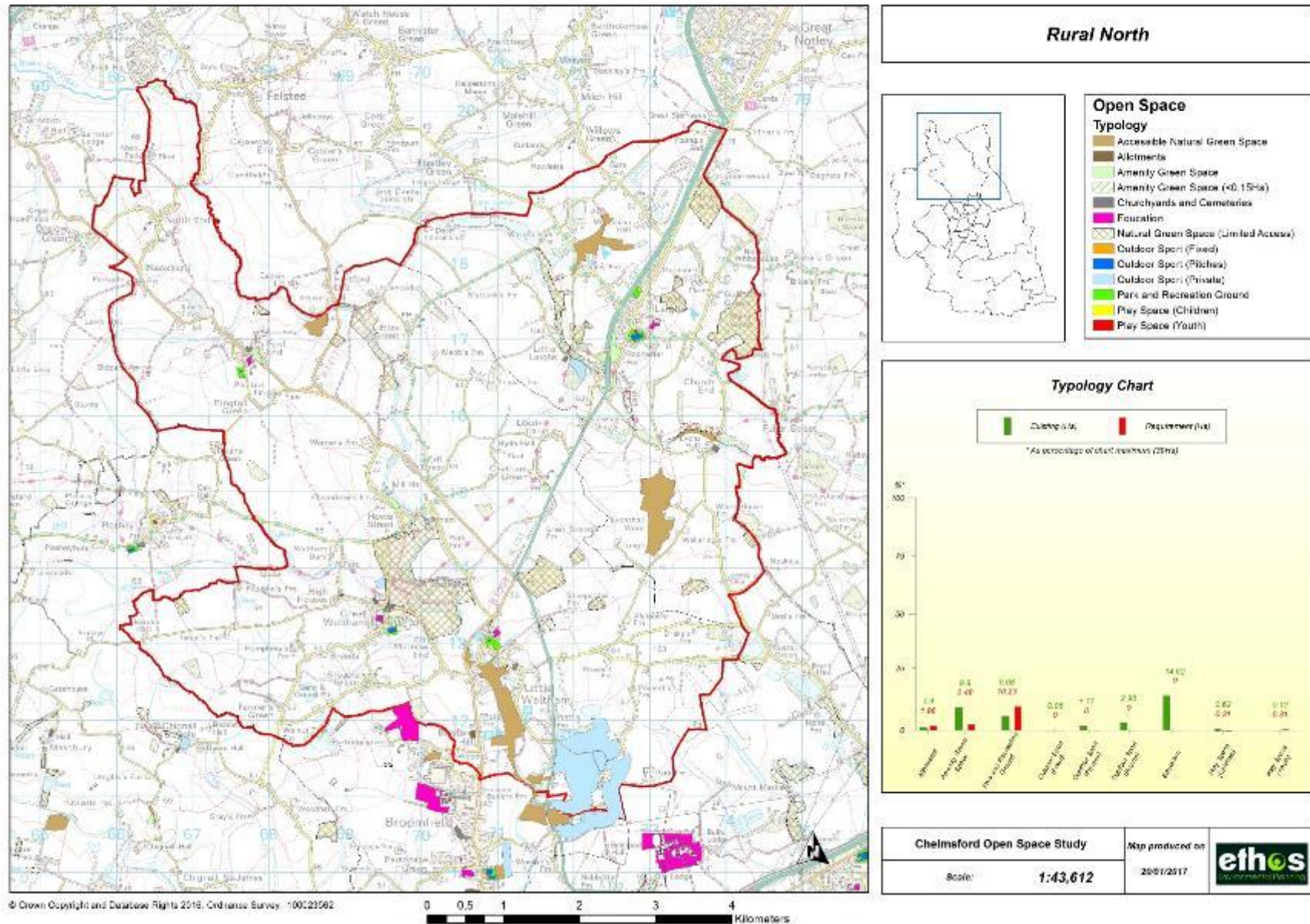


Figure 38 Provision of green space in Great and Little Leighs Parish

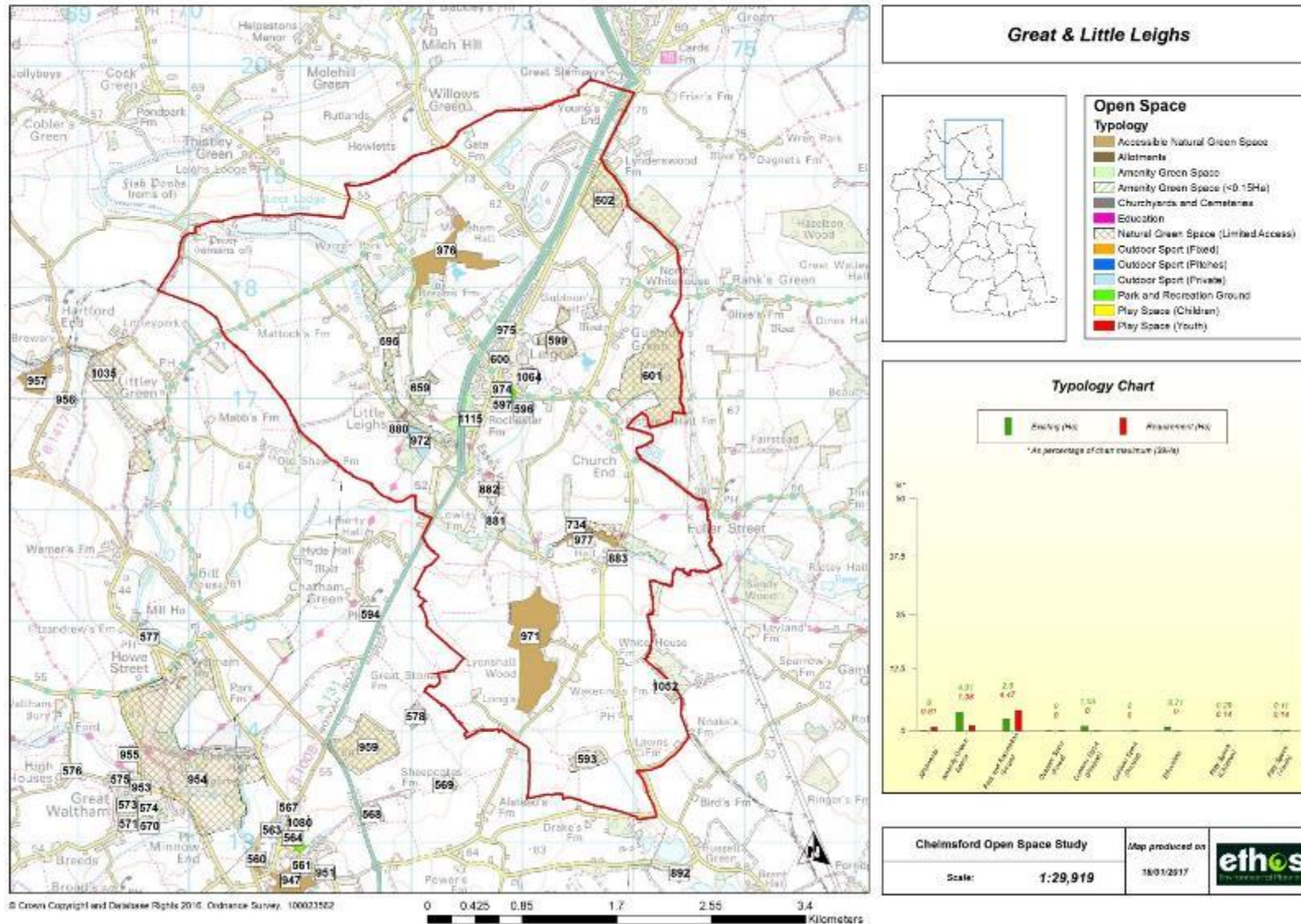


Figure 39 Provision of green space in Great Waltham

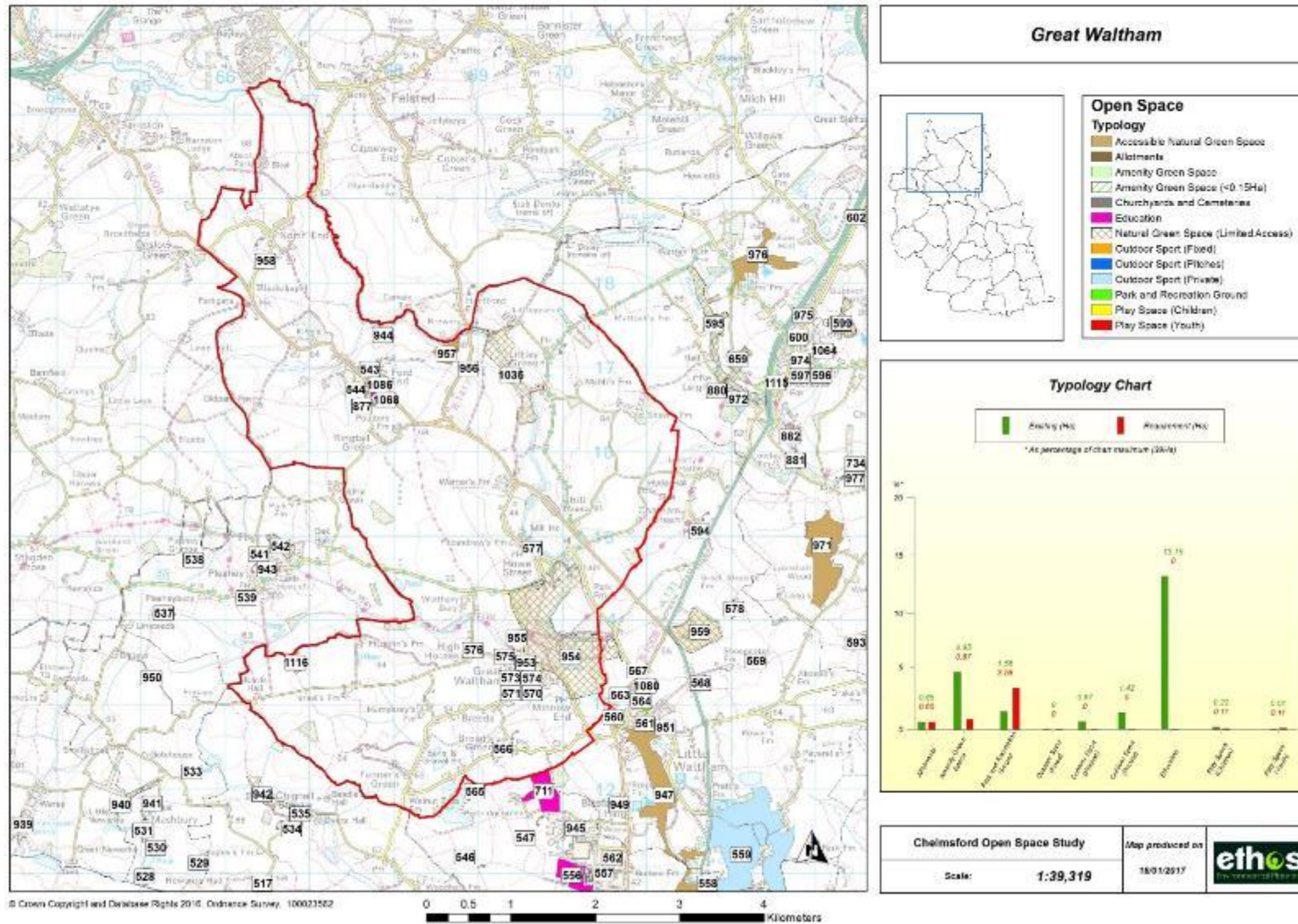
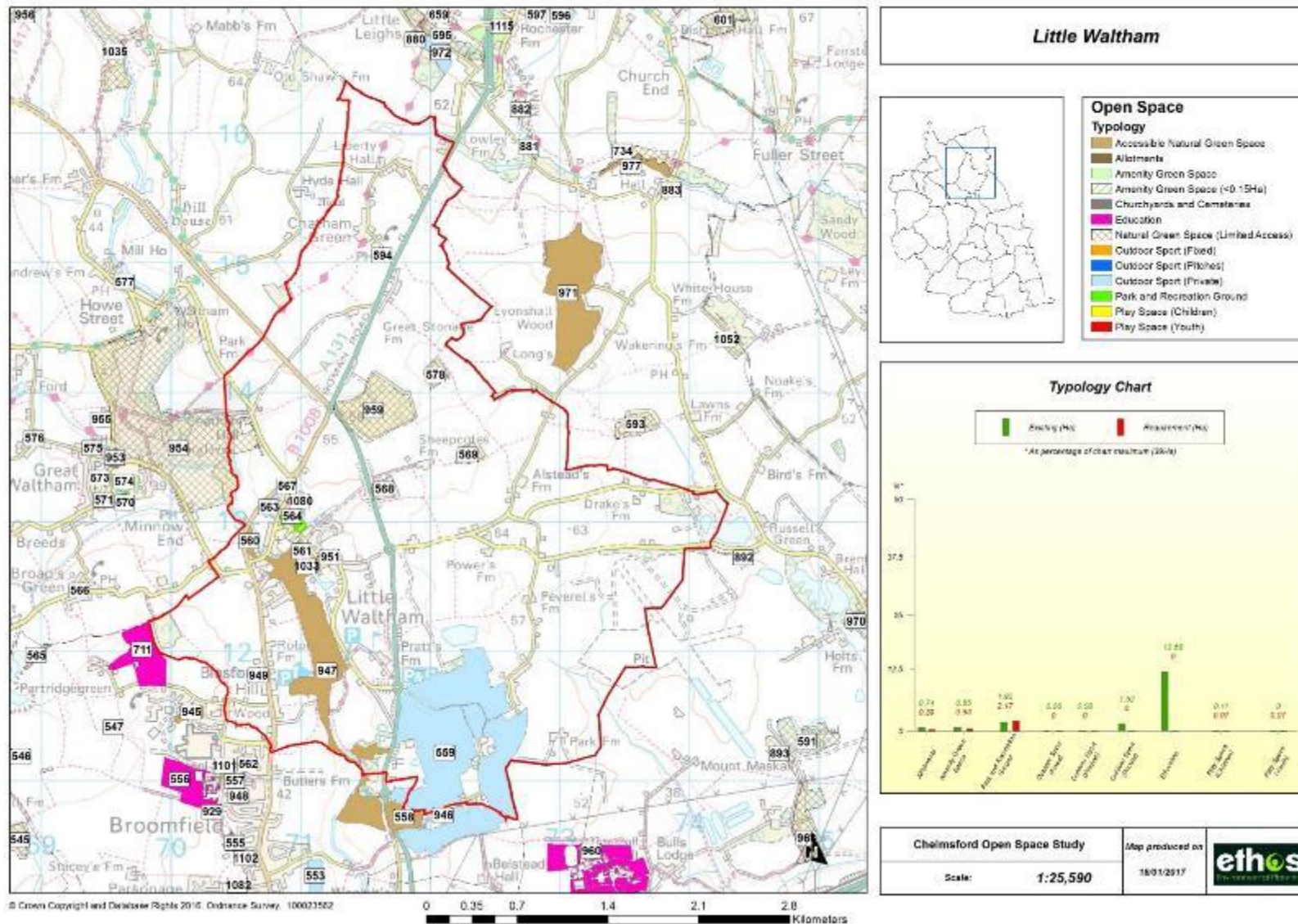


Figure 40 Provision of green space in Little Waltham



4.5 Analysis of existing quantity of Green Space

4.5.1 The following section provides tables showing the current quantitative provision of open space within the Rural North study area (see section 1.2 for further information).

Current quantity provision of green space

4.5.2 Tables 10 and 11 below show the existing provision of green space within the Rural North study area. Detailed figures are given for the overall study area, and for individual parishes, a summary of the supply of each typology of open space in hectares is provided. In some areas, green spaces may cross parish boundaries and as such the quantity provision is included within both of those parish totals. Therefore, if individual parishes are added together, this may not add up to the overall total figure for the study area. This factor needs to be taken into account when making decisions about local quantity provision.

Table 10 Existing supply of green space across the Rural North study area

Typology	Existing Provision (Ha)	Existing Provision (Ha/1000)	Required Provision (Ha)	Required Provision (Ha/1000)	Supply (Ha)	Supply (Ha/1000)	Overall Supply
Allotments	1.4	0.23	1.86	0.3	-0.46	-0.07	UNDER SUPPLY
Amenity Green Space	9.8	1.58	2.48	0.4	7.32	1.18	SUFFICIENT SUPPLY
Park, Sport and Recreation Ground (Public and Private Combined)	10.86	1.76	10.23	1.65	0.63	0.11	SUFFICIENT SUPPLY
Park and Recreation Ground	6.08	0.98	10.23	1.65	-4.15	-0.67	N/A
Outdoor Sport (Pitches)	1.77	0.29	0	0	1.77	0.29	N/A
Outdoor Sport (Fixed)	0.06	0.01	0	0	0.06	0.01	N/A
Outdoor Sport (Private)	2.95	0.48	0	0	2.95	0.48	N/A
Play Space (Children)	0.62	0.1	0.31	0.05	0.31	0.05	SUFFICIENT SUPPLY
Play Space (Youth)	0.12	0.02	0.31	0.05	-0.19	-0.03	UNDER SUPPLY
Accessible Natural Green Space	99.91	16.12	0	0	99.91	16.12	N/A
Education	14.62	2.36	0	0	14.62	2.36	N/A
Churchyards and Cemeteries	2.87	0.46	0	0	2.87	0.46	N/A

Table 11 Supply of green space (hectares) for each parish within the Rural North study area

Parishes	Allotments	Amenity Green Space	Park, Sport and Recreation Ground (Public and Private Combined)	Park and Recreation Ground	Outdoor Sport (Pitches)	Outdoor Sport (Fixed)	Outdoor Sport (Private)	Play Space (Children)	Play Space (Youth)
Great and Little Leighs	-0.81	2.93	-0.84	-1.87	1.03	0	0	0.15	-0.03
Great Waltham	0	4.08	0.07	-2.02	0.67	0	1.42	0.11	-0.1
Little Waltham	0.35	0.32	1.41	-0.25	0.08	0.06	1.52	0.04	-0.07

4.6 Analysis of existing access to Green Space

4.6.1 This section provides maps showing access to different types of green space across the Rural North study area using the Chelmsford access standards (as summarised in table 2). More detailed maps showing access in each parish have been provided as an electronic appendix. A summary of key access issues is provided in section 4.8.

Figure 41 Access to Allotments across the Rural North study area (720 metre buffer)

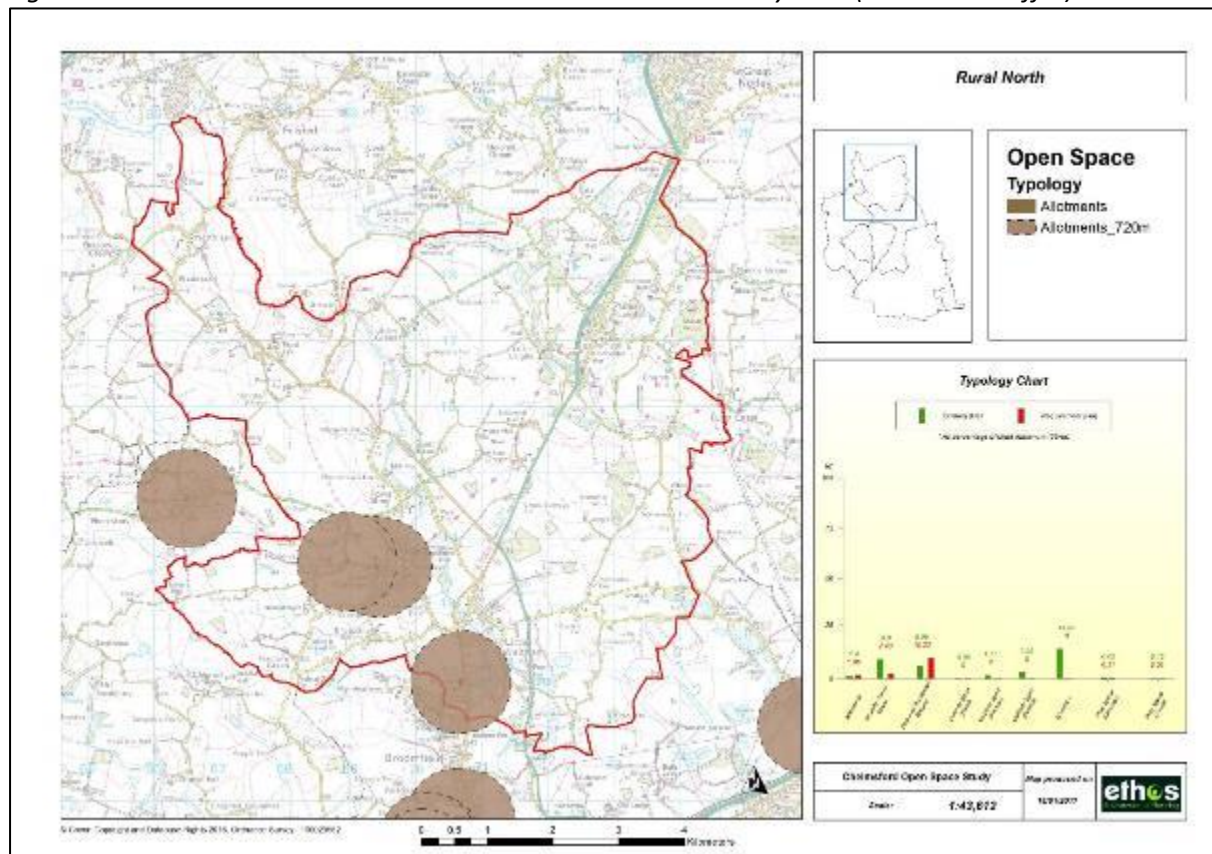


Figure 42 Access to Amenity Green Space across the Rural North study area (480 metre buffer)

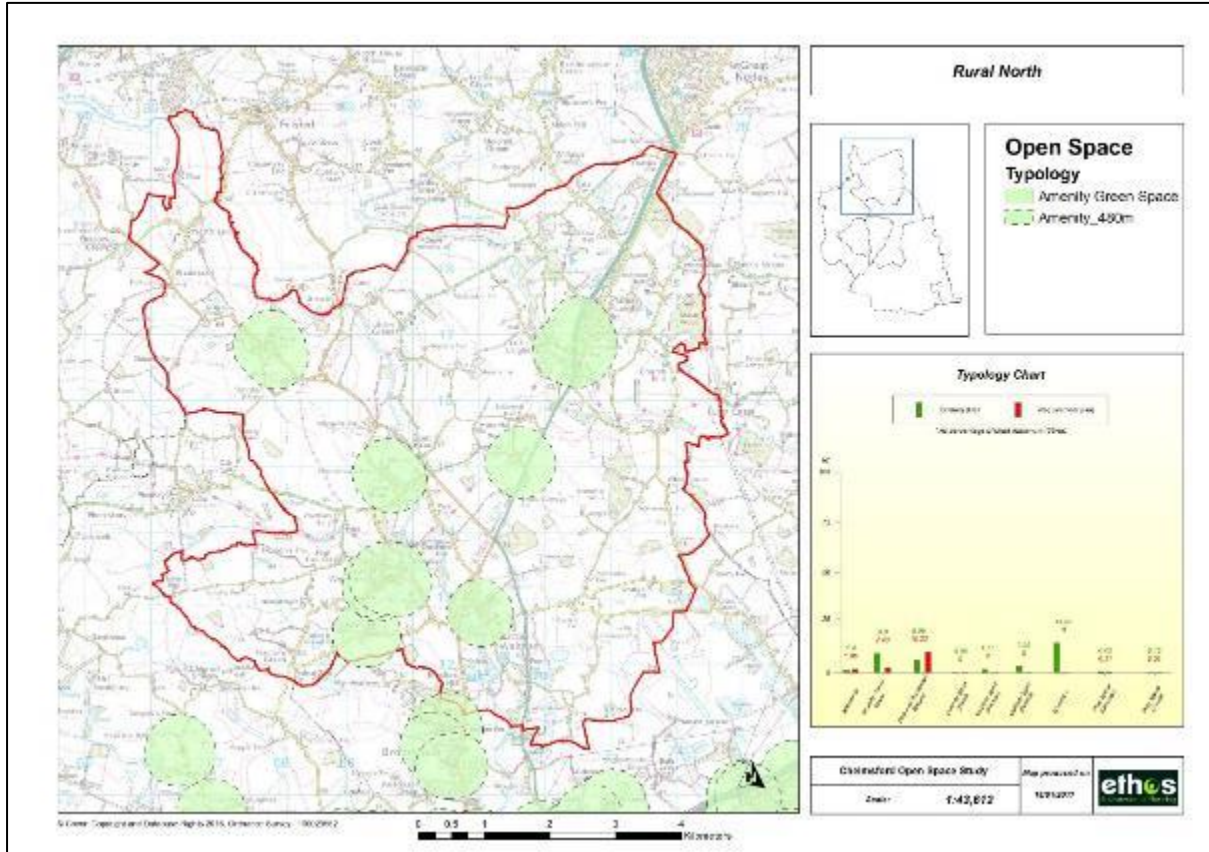


Figure 43 Access to Parks and Recreation Grounds across the Rural North study area (600 metre buffer)

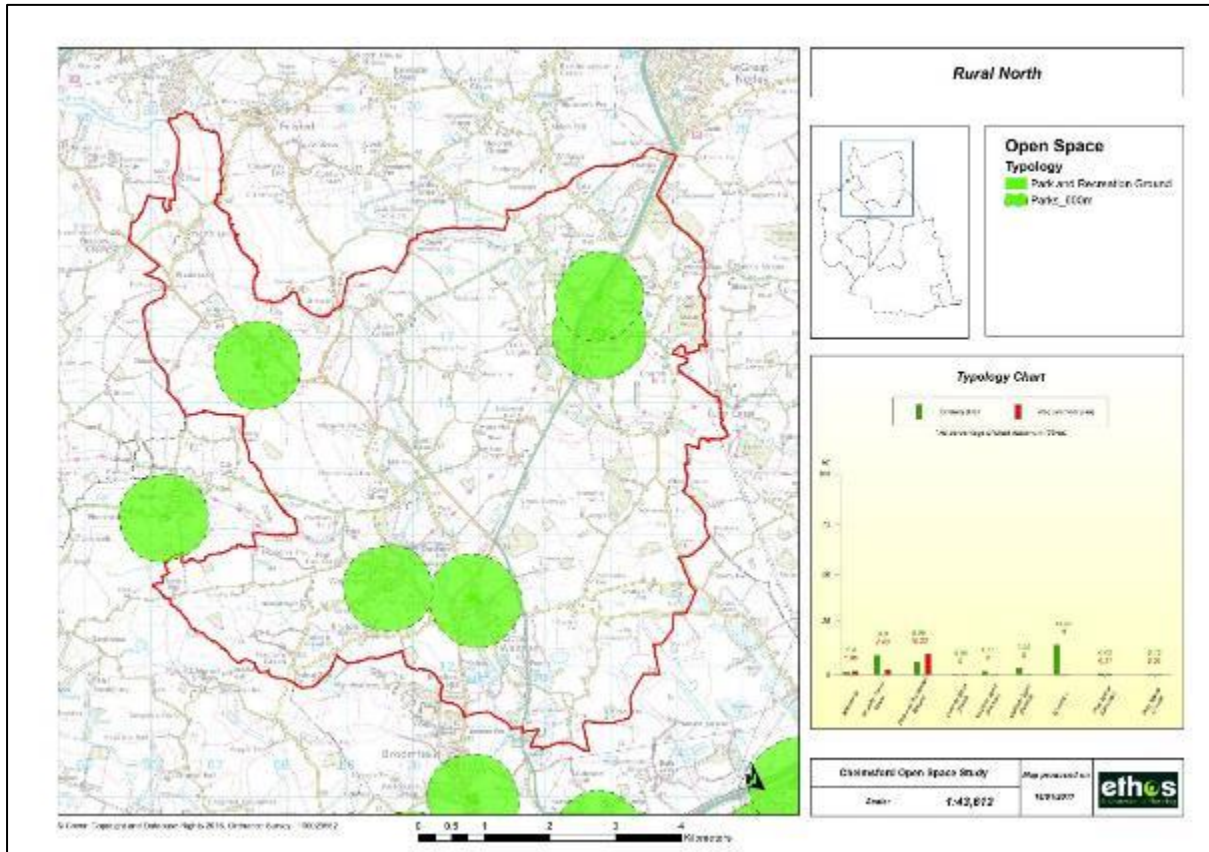


Figure 44 Access to Children’s Play Space across the Rural North study area (480 metre buffer)

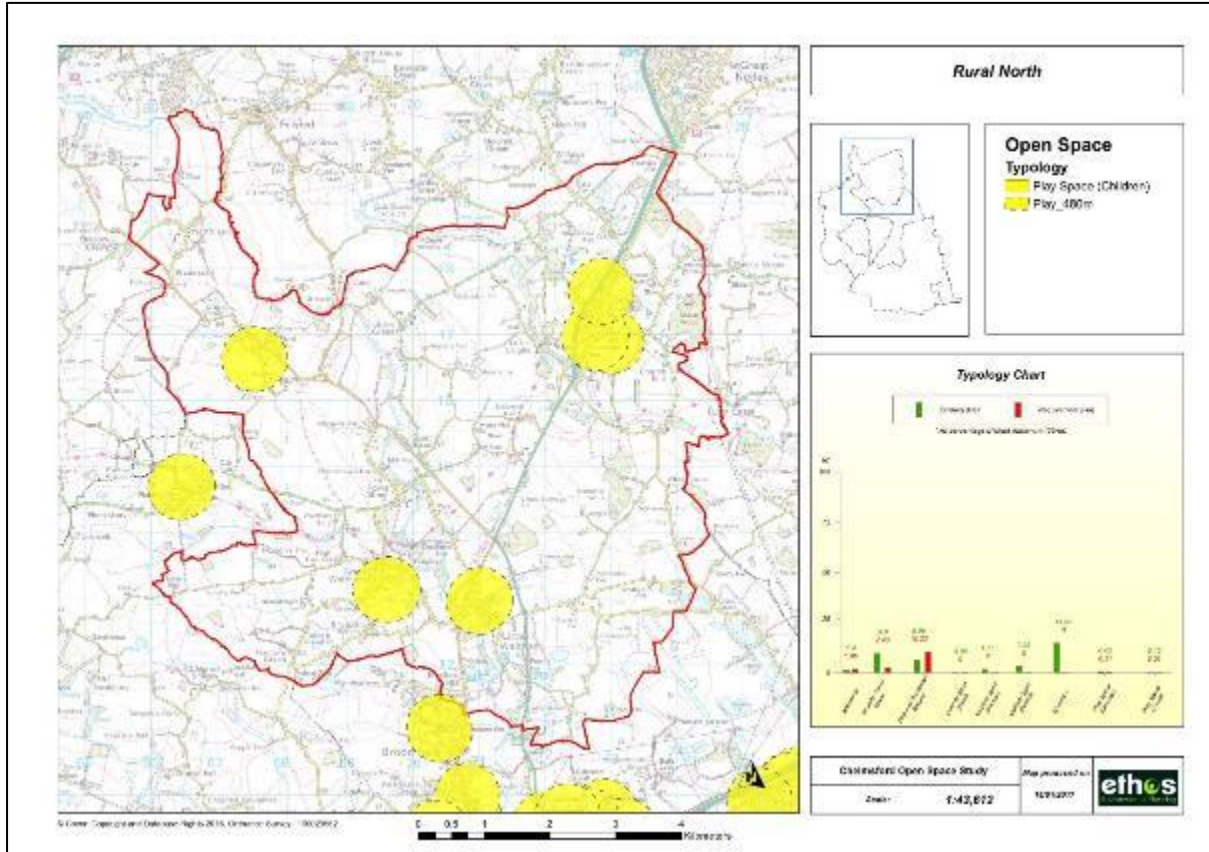


Figure 45 Access to Youth Play Space across the Rural North study area (600 metre buffer)

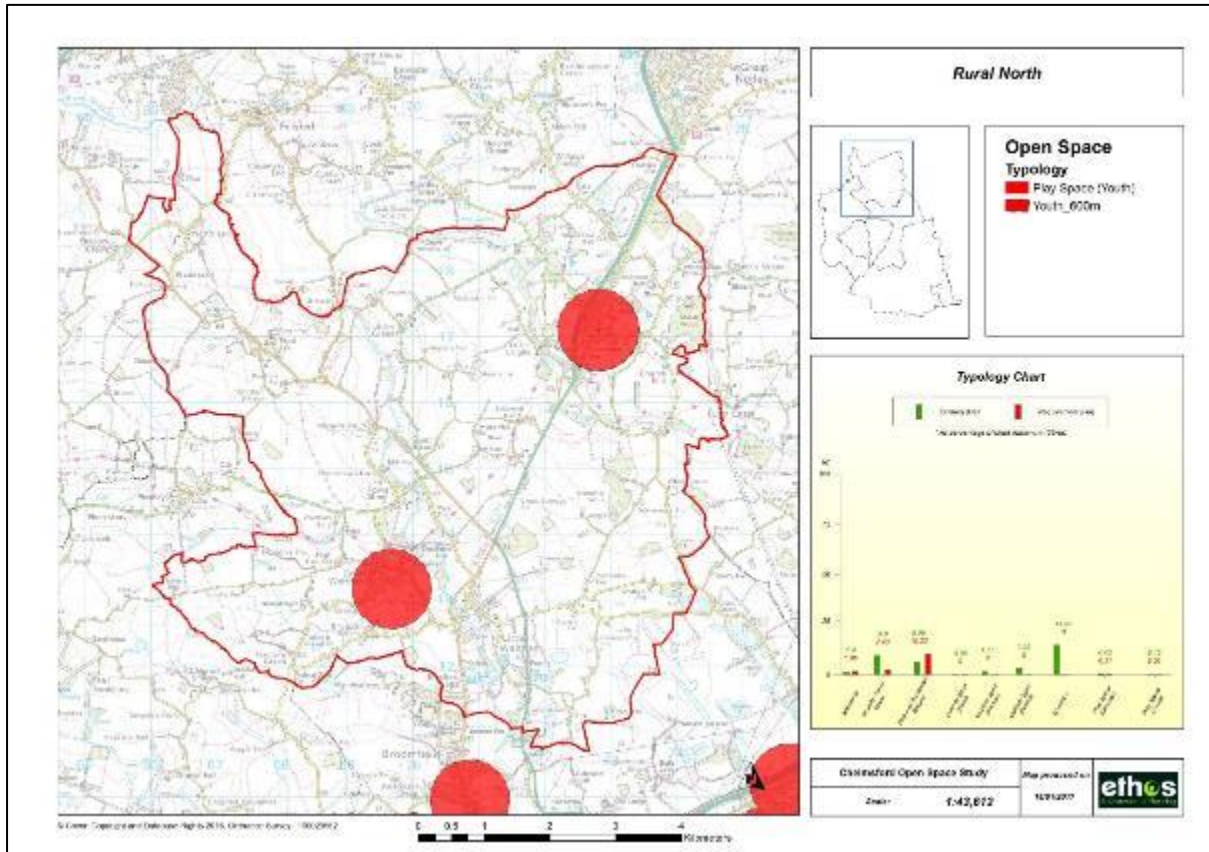


Figure 46 Access to Natural Green Space (>100 ha) across the Rural North study area (5km buffer)

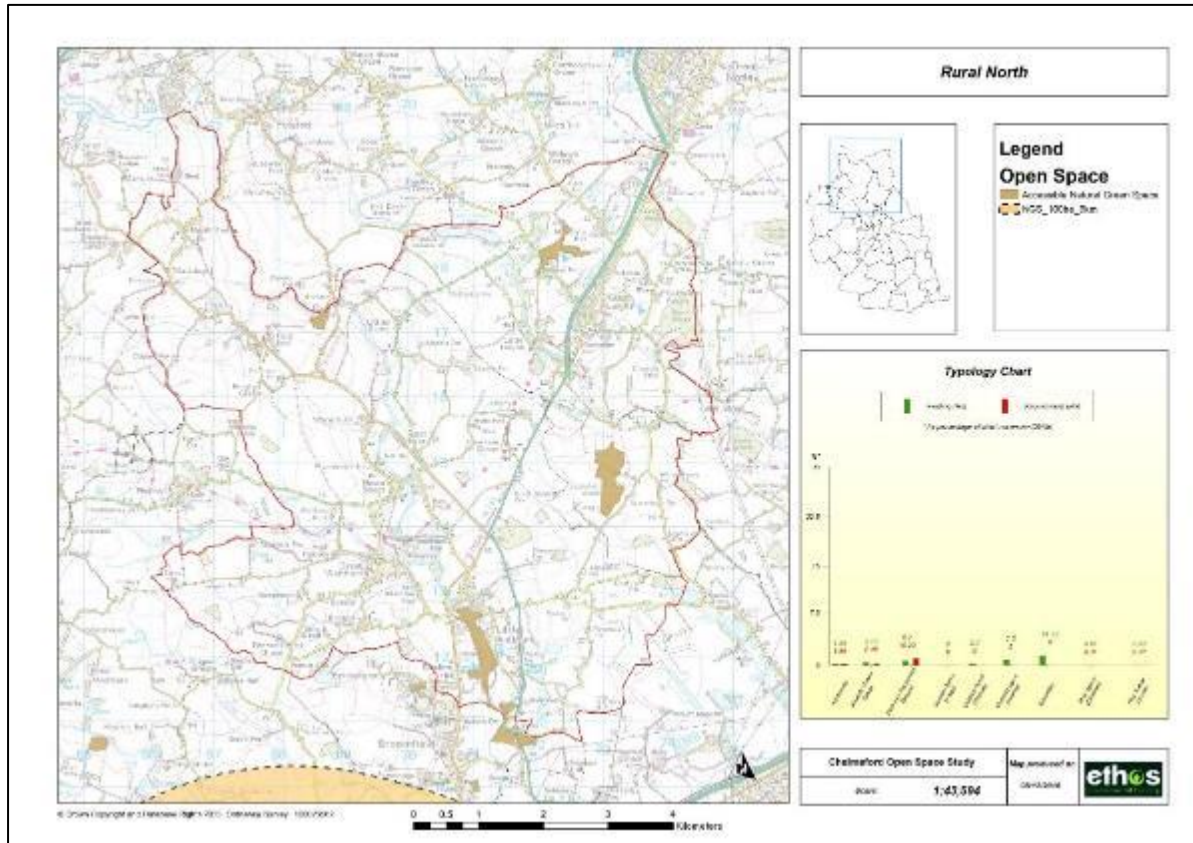
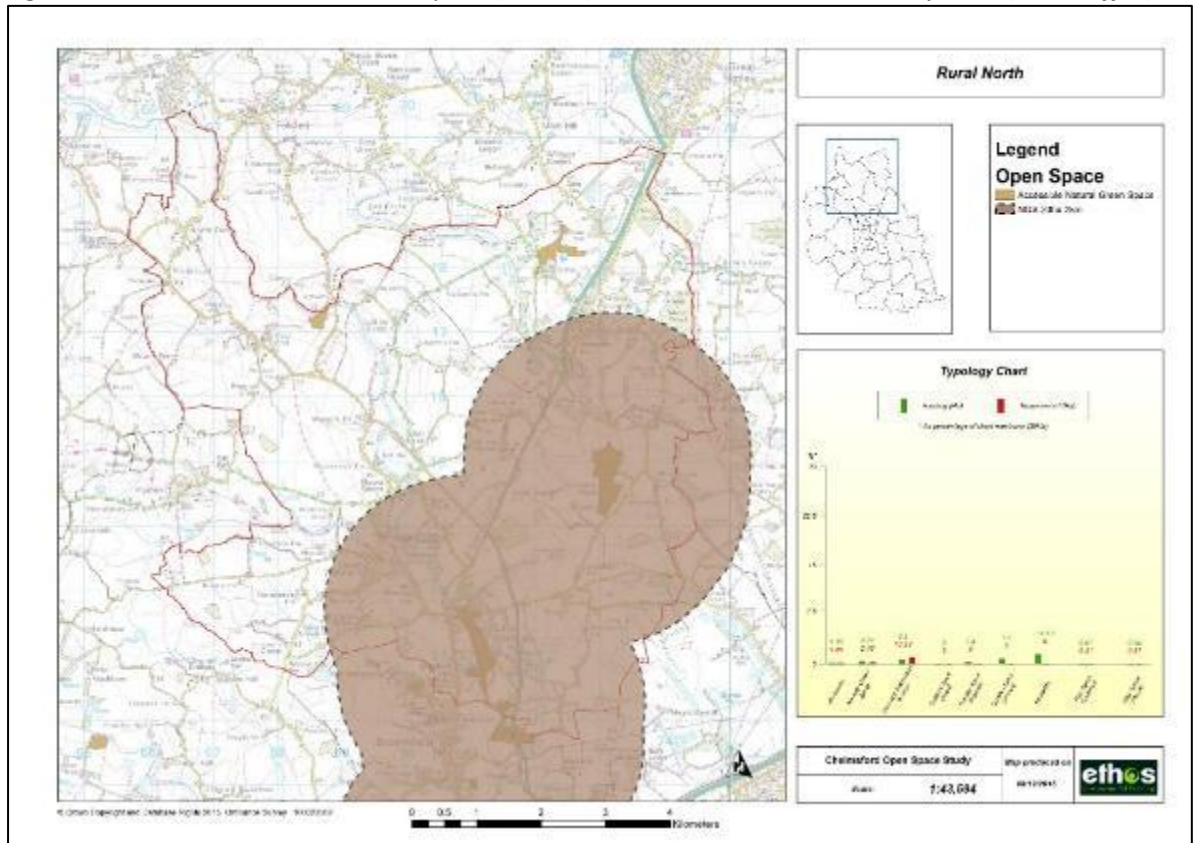


Figure 47 Access to Natural Green Space (>20 ha) across the Rural North study area (2km buffer)



4.7 Priority sites

4.7.1 Appendix 3 provides a summary of all sites included within the Rural North audit. These are extracted from a more detailed audit database which has been made available to the council. This section provides a summary of priority sites i.e. those that have existing low quality (C or D ranked) but with high potential for improvement (A or B ranked) – see section 1.4 for further detail. This does not mean that other sites will not be considered for improvement, particularly if very close to a development site, however, it does act as a starting point for prioritisation.

		Potential Score	
		A	B
Existing Rank	D	<p><i>Poor quality, high potential</i></p> <ul style="list-style-type: none"> • Brookmead Allotments (Great Waltham) 	<p><i>Poor quality, moderate potential</i></p>
	C	<p><i>Moderate quality, high potential</i></p>	<p><i>Moderate quality, moderate potential</i></p>

4.8 Summary of issues and priorities for the Rural North area

4.8.1 This section considers the analysis of quality, quantity and access to green space across the Rural North study area drawing on previous sections within this report:

- The area has an existing shortfall of Allotments and Youth Play Space. There is sufficient Park, Sport and Recreation Grounds; Amenity Green Space and Children's Play Space;
- Access to the different types of green space is very sporadic across the area, with generally poor access to all typologies. The only access to natural green space against the ANGSt standard is to 20ha sites within 2km, and this is limited to the south and east of the Rural North study area;
- Priorities for on-site provision through new development are for Allotments and Youth Play Space. However, due to the sporadic access for all types of green space, even where there is sufficient supply, on-site provision may still be required in order to plug gaps in access;
- There is sufficient Park, Sports and Recreation Grounds and Amenity Green Space. These spaces could provide opportunities for alternative green space uses to reduce shortfalls, for example creating allotments or community food growing areas and providing new youth play facilities;
- It is acknowledged that developments of high density would create many pressures for other infrastructure in addition to green space, and there is a need to maximise opportunities for improving access to existing facilities and improving the

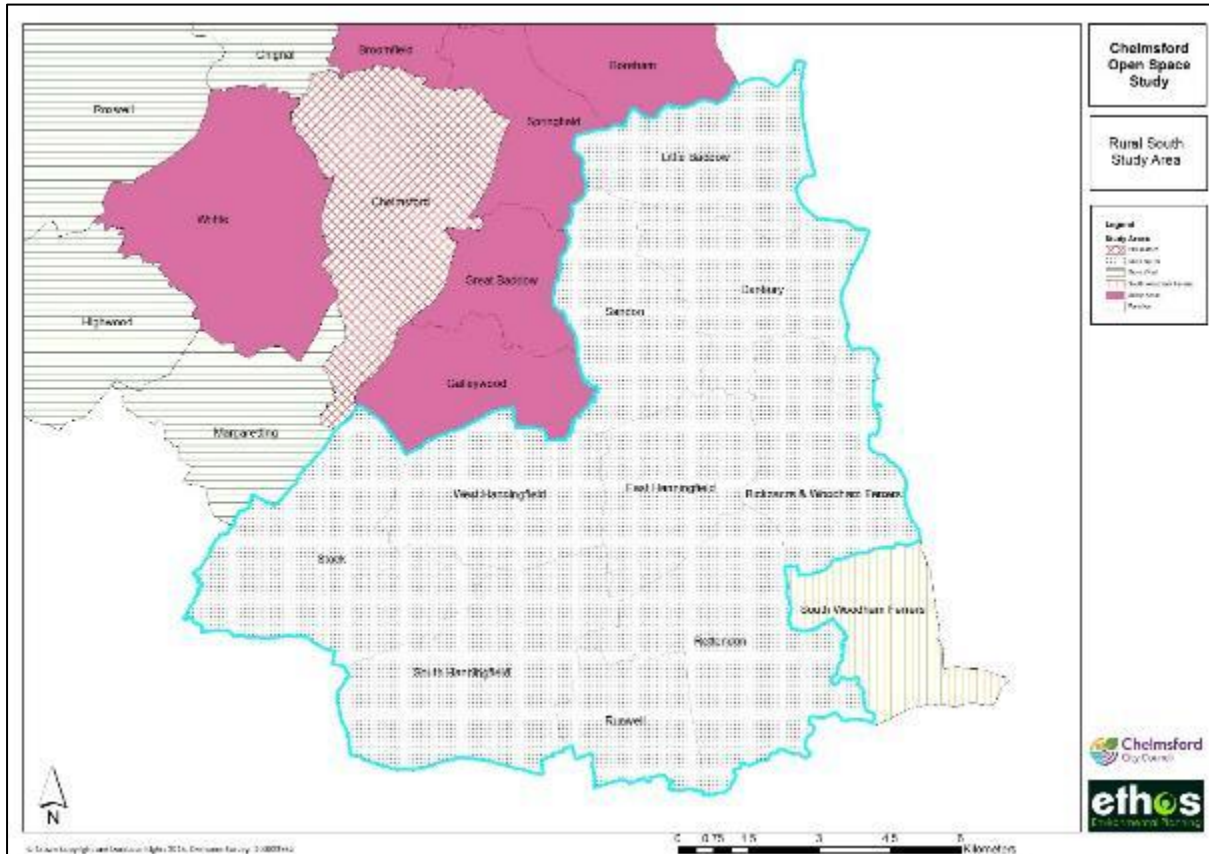
quality/changing use of existing facilities to cope with additional pressure from population growth.

5.0 RURAL SOUTH AREA PROFILE

5.1 Geographical Area

5.1.1 The Rural South Green Space Area Profile comprises the parishes of Bicknacre and Woodham Ferrers, Danbury, East Hanningfield, Little Baddow, Rettendon, Runwell, Sandon, South Hanningfield, Stock and West Hanningfield, as shown in figure 48.

Figure 48 Rural South study area



5.2 Population

Table 12 Parish population statistics (Census, 2011)

Parish	Population
Bicknacre & Woodham Ferrers	2,889
Danbury	5,087
East Hanningfield	1,171
Little Baddow	1,586
Rettendon	1,627
Runwell	3,394
Sandon	1,612
South Hanningfield	2,629
Stock	2,100
West Hanningfield	975
Total	<u>23,070</u>

5.3 Rural South – overview of area

5.3.1 The Rural South comprises of the southern and eastern parishes which have some large conurbations within them, but are generally more rural in their overall character. These locations are generally beyond the urban areas surrounding the Chelmsford City Centre but still offer good connections to Chelmsford.

5.4 Existing provision of Green Space within the Rural South study area

5.4.1 This section provides maps showing the existing green spaces within the Rural South study area. A map is shown for the overall Rural South study area, and then individual maps for each of the parishes as appropriate. To reiterate, the maps are intended to be used for indicative purposes and large scale maps and a GIS database of sites have been provided as an electronic database to the council.

5.4.2 It should be noted that for Accessible Natural Green Space, every effort was made to exclude sites that had no access, although in certain sites this was not always clear (see section 5.2.6 of the main report (part 1)).

Overview of green space provision in the Rural South study area

Figure 49 Overview of green space in the Rural South study area

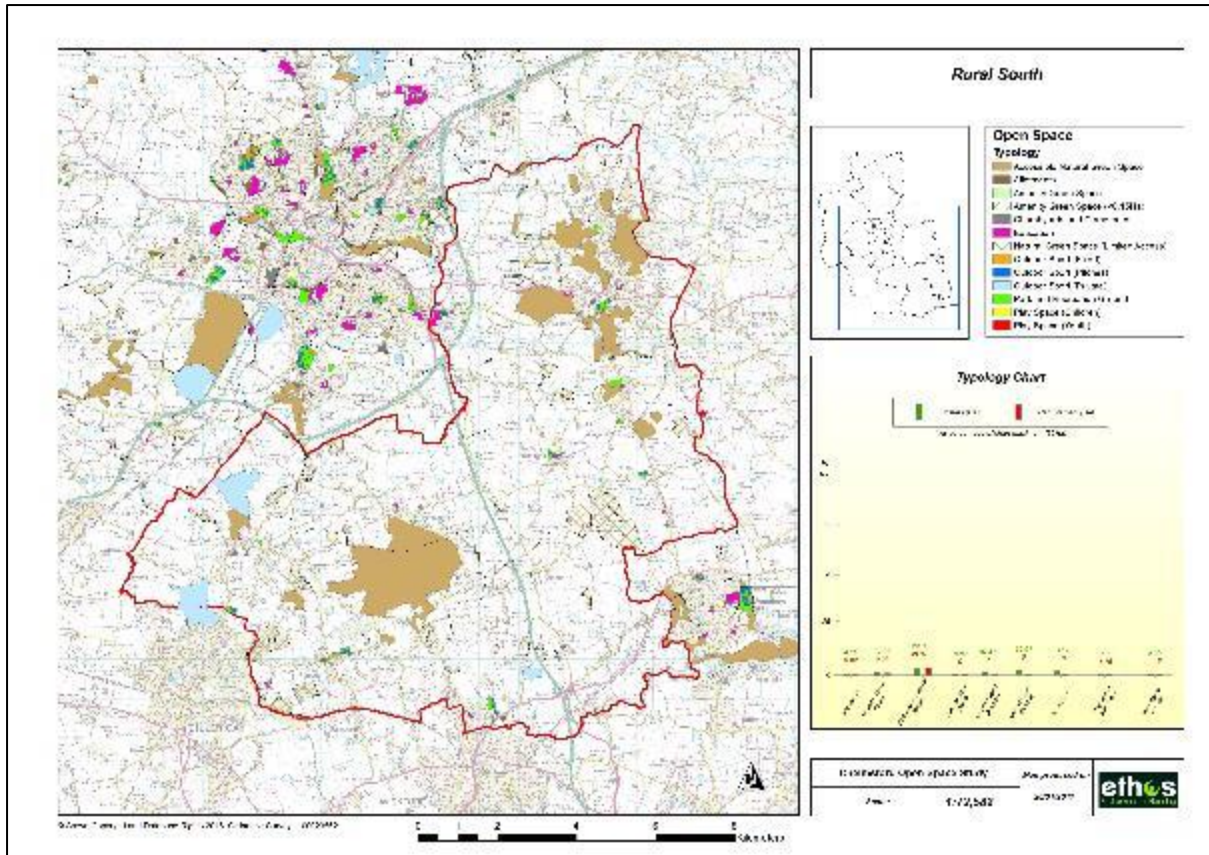


Figure 50 Provision of green space in Bicknacre & Woodham Ferrers Parish

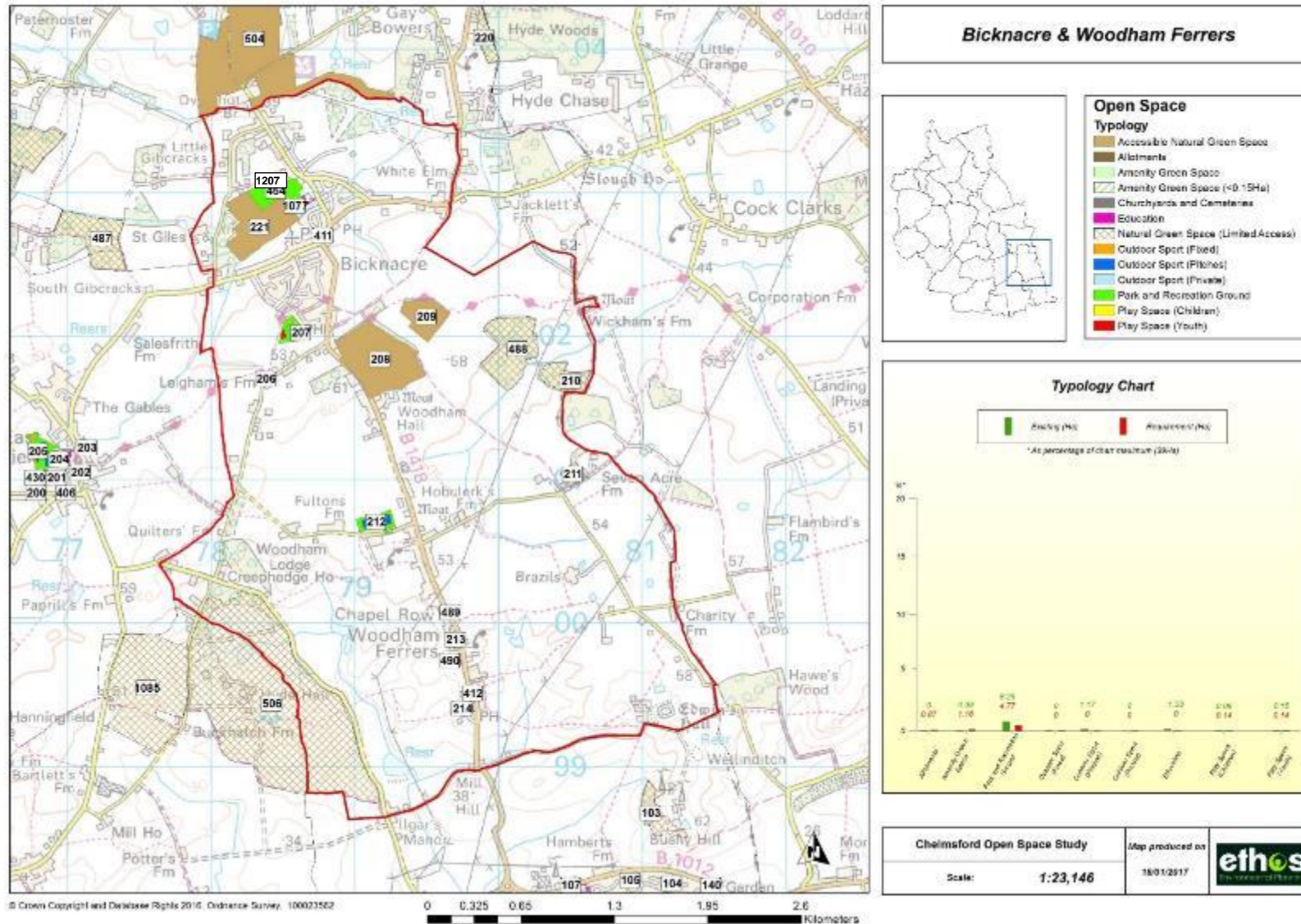


Figure 51 Provision of green space in Danbury Parish

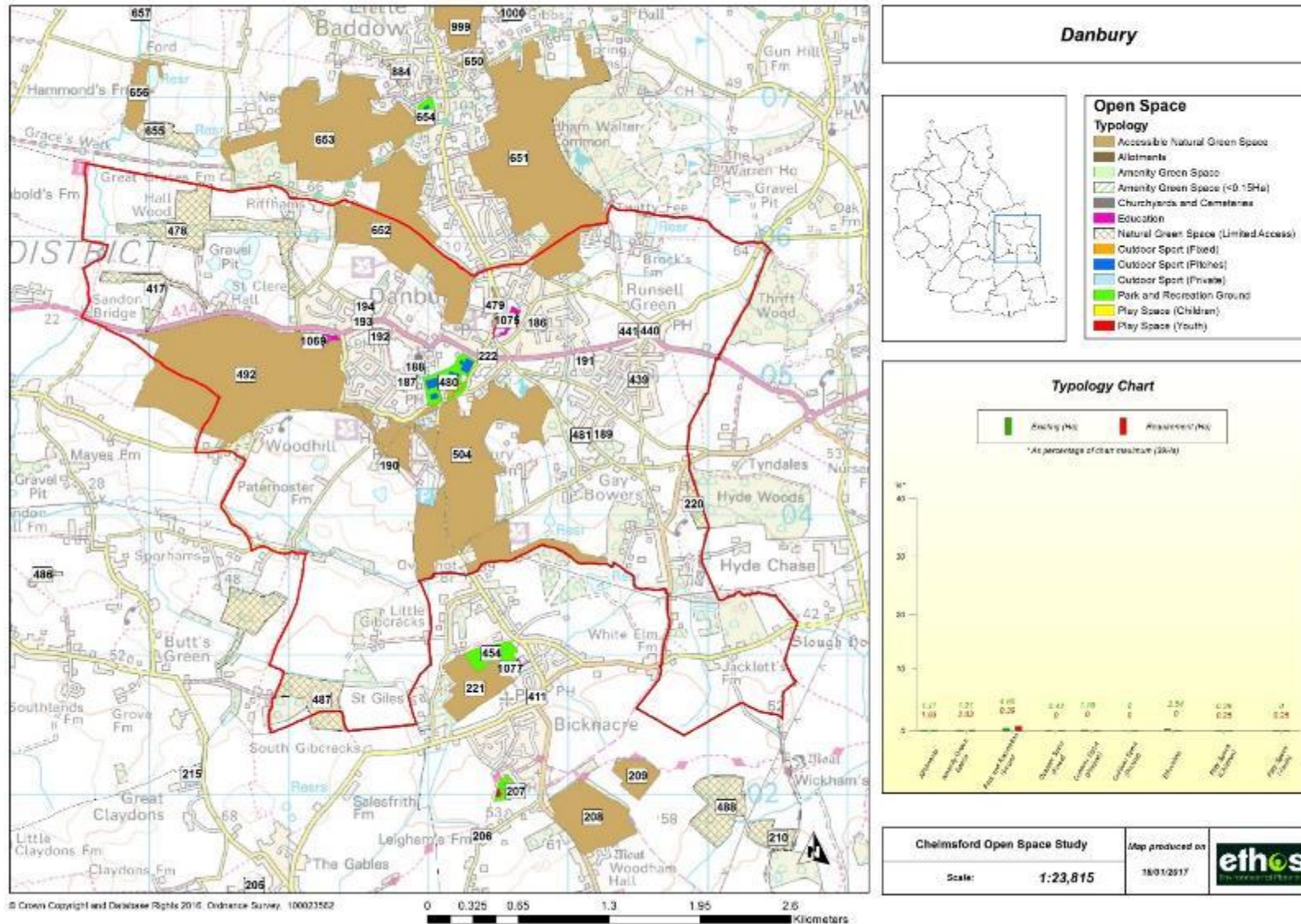


Figure 52 Provision of green space in East Hanningfield Parish

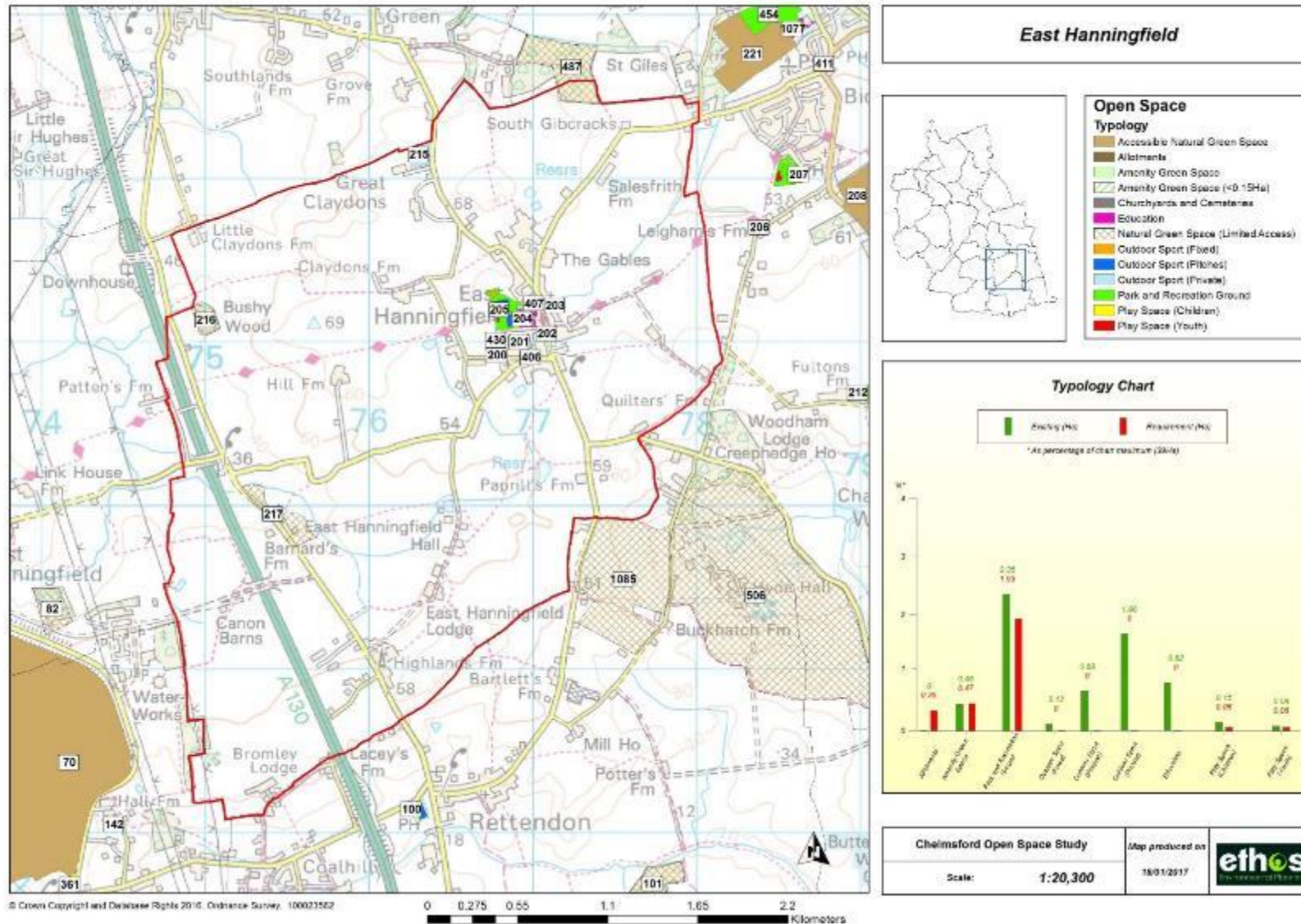


Figure 53 Provision of green space in Little Baddow Parish

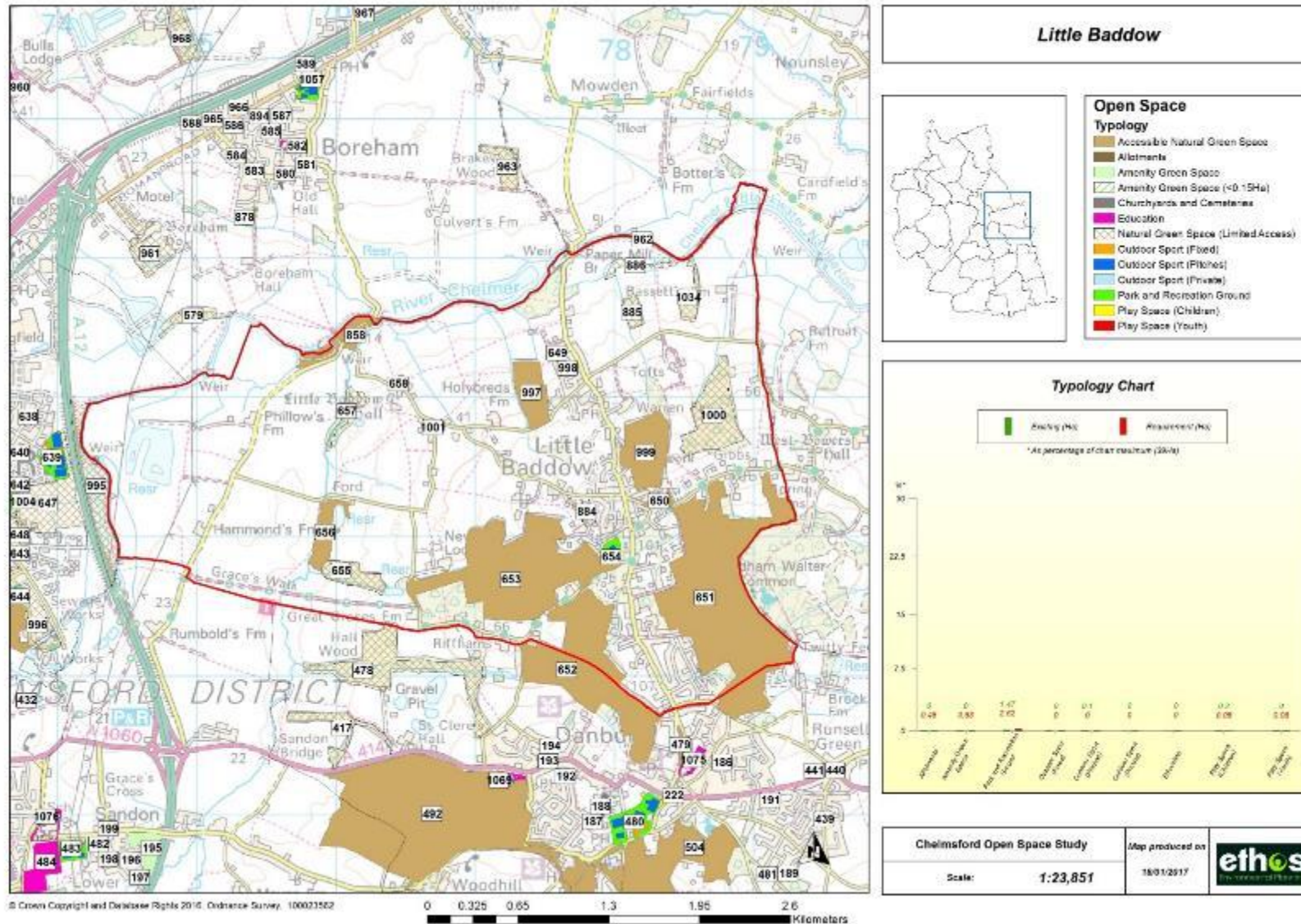


Figure 54 Provision of green space in Rettendon Parish

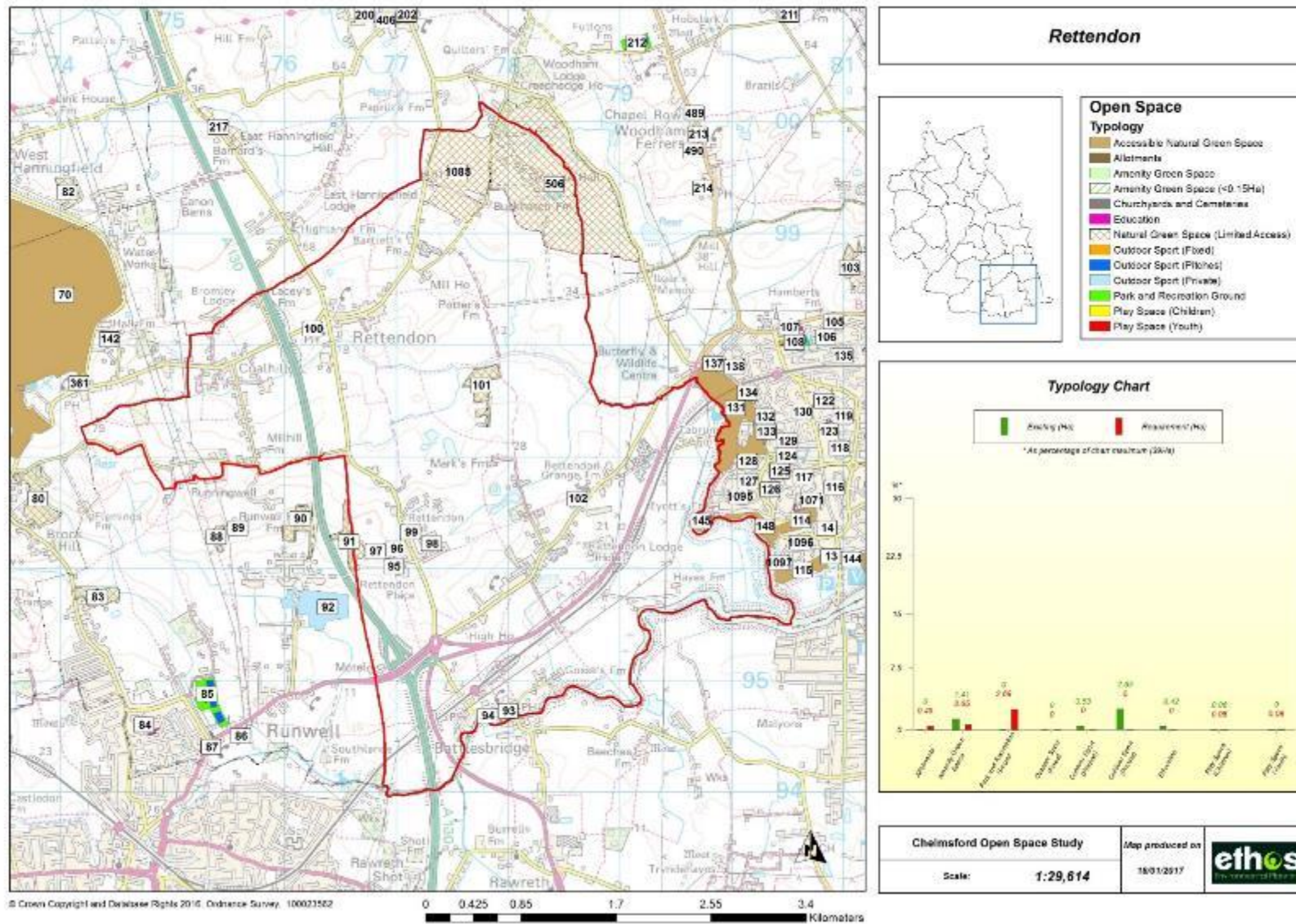
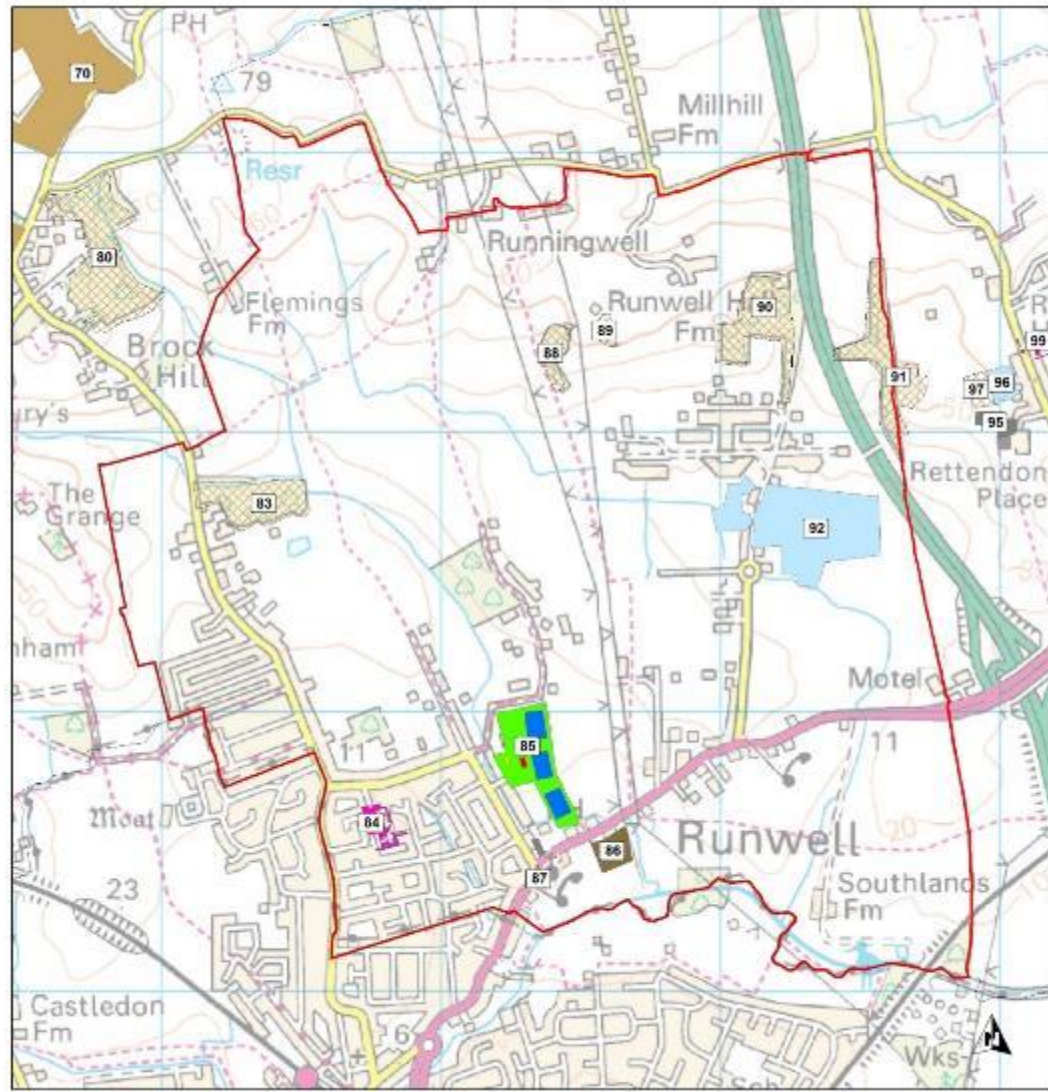
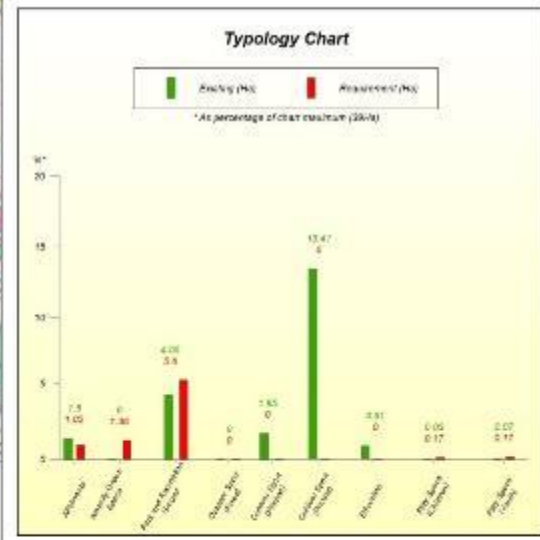
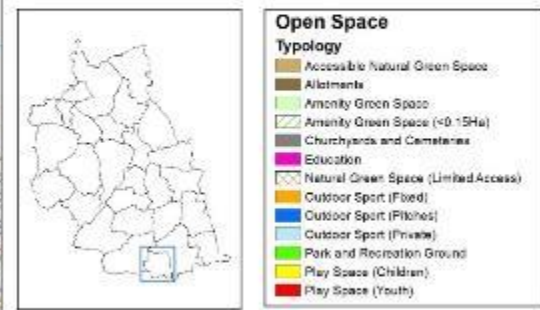


Figure 55 Provision of green space in Runwell Parish



Runwell



Chelmsford Open Space Study	Map produced on	
Scale: 1:14,493	18/01/2017	

Figure 56 Provision of green space in Sandon Parish

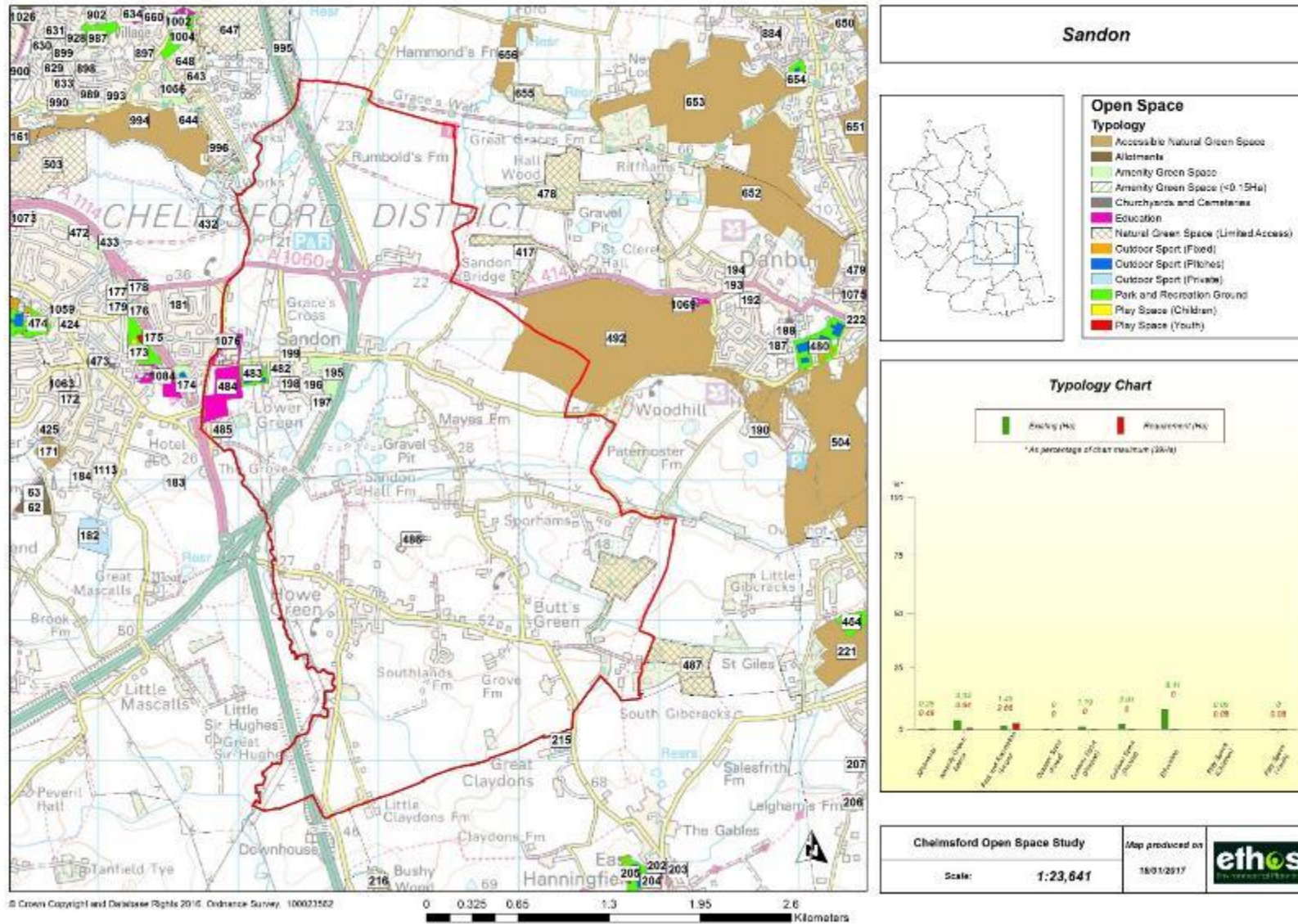


Figure 57 Provision of green space in South Hanningfield Parish

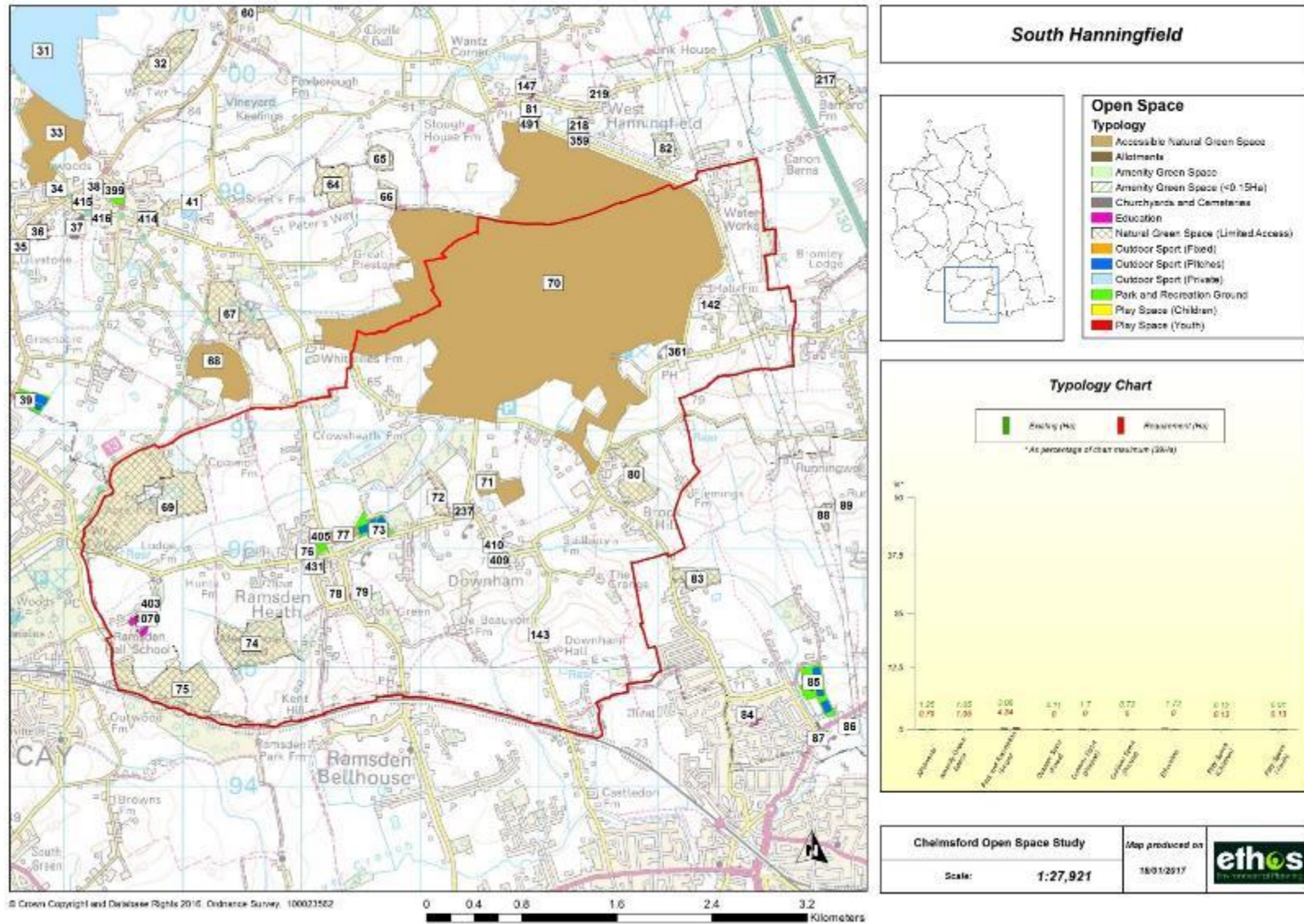


Figure 58 Provision of green space in Stock Parish

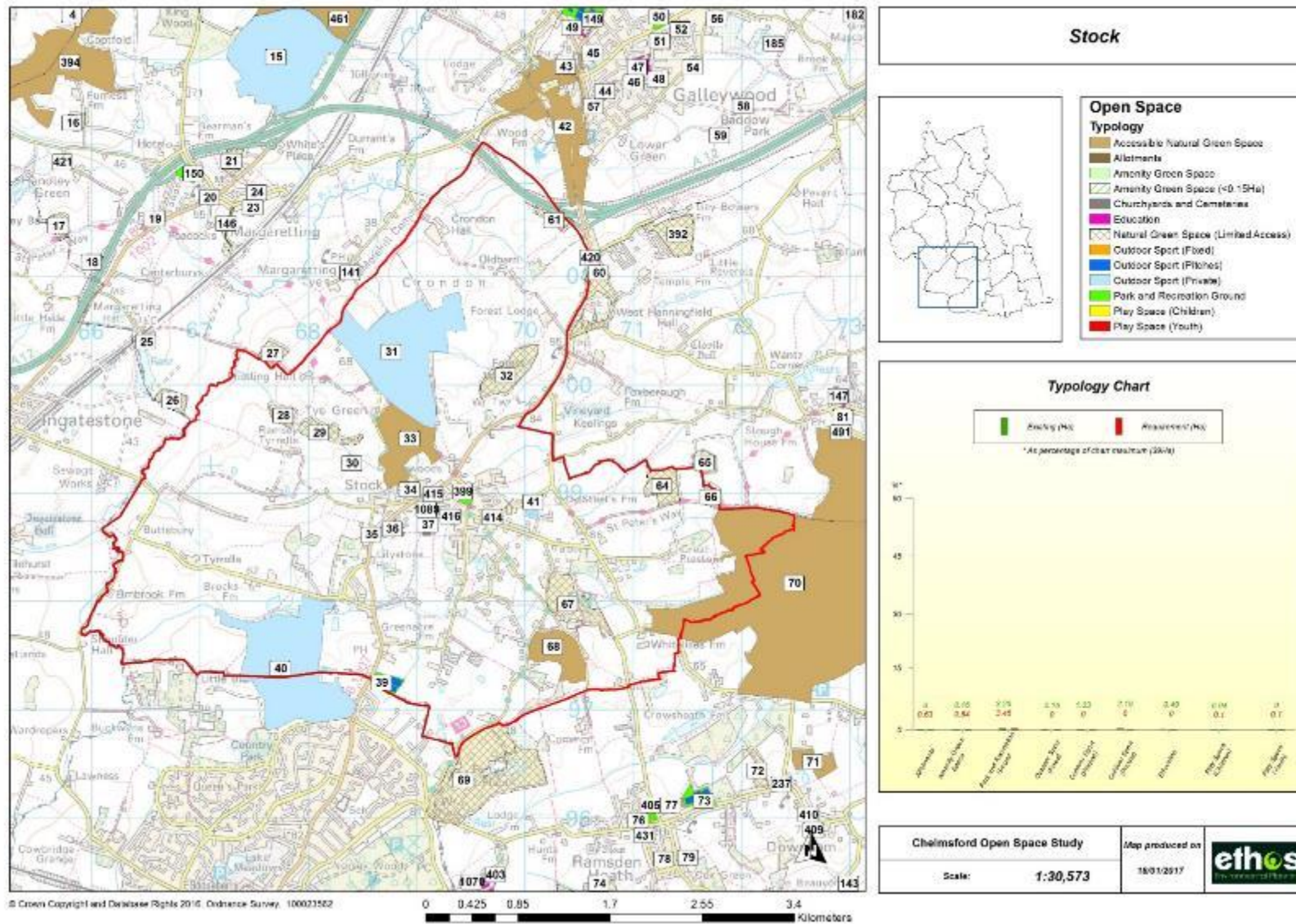
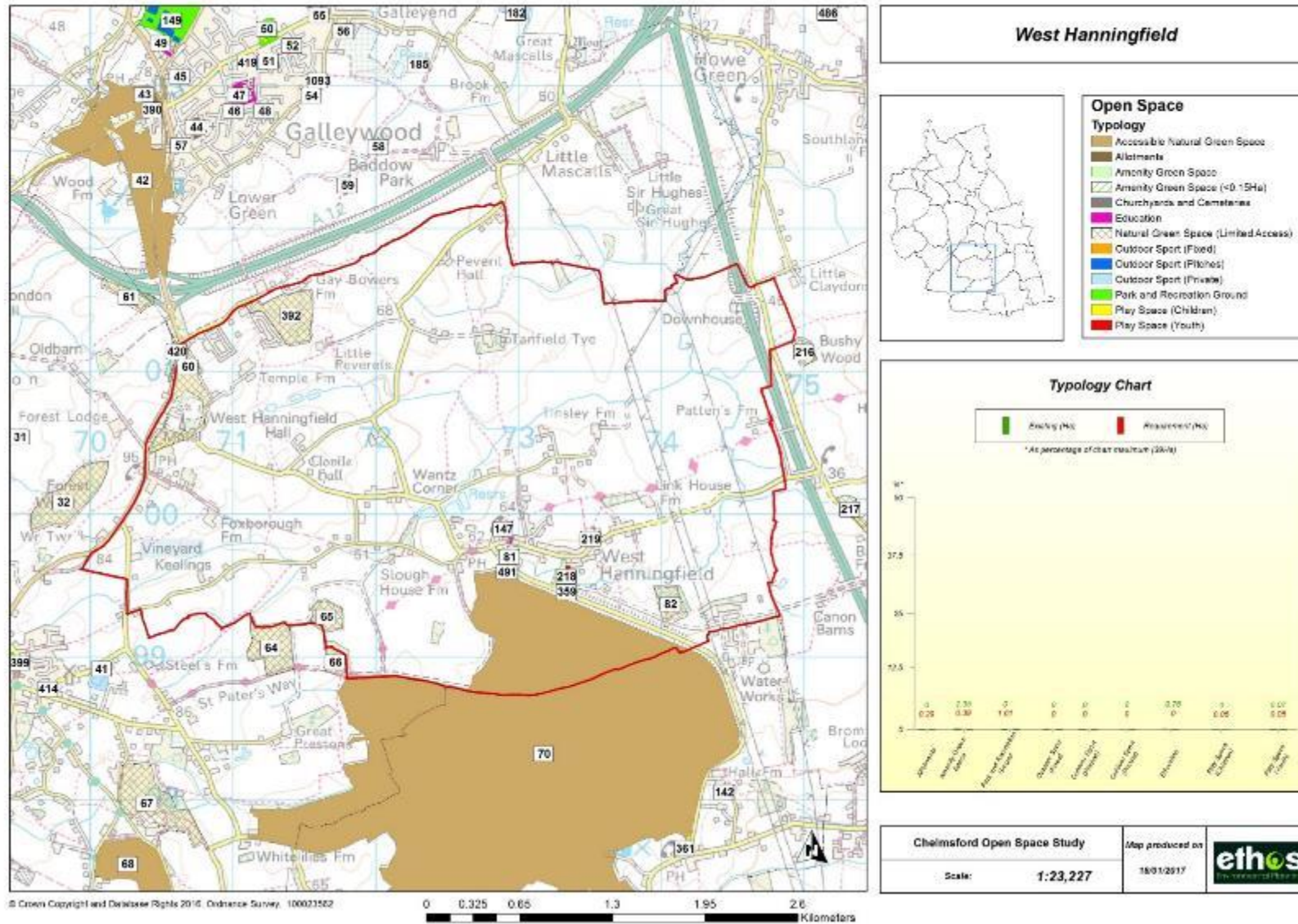


Figure 59 Provision of green space in West Hanningfield Parish



5.5 Analysis of existing quantity of Green Space

5.5.1 The following section provides tables showing the current quantitative provision of open space within the Rural South study area (see section 1.2 for further information).

Current quantity provision of green space

5.5.2 Tables 13 and 14 below show the existing provision of green space within the Rural South study area. Detailed figures are given for the overall study area, and for individual parishes, a summary of the supply of each typology of open space in hectares is provided. In some areas, green spaces may cross parish boundaries and as such the quantity provision is included within both of those parish totals. Therefore, if individual parishes are added together, this may not add up to the overall total figure for the study area. This factor needs to be taken into account when making decisions about local quantity provision.

Table 13 Existing supply of green space across the Rural South study area

Typology	Existing Provision (Ha)	Existing Provision (Ha/1000)	Required Provision (Ha)	Required Provision (Ha/1000)	Supply (Ha)	Supply (Ha/1000)	Overall Supply
Allotments	4.11	0.18	6.92	0.3	-2.81	-0.12	UNDER SUPPLY
Amenity Green Space	11.07	0.48	9.23	0.4	1.84	0.08	SUFFICIENT SUPPLY
Park, Sport and Recreation Ground (Public and Private combined)	61.4	2.67	38.07	1.65	23.33	1.02	SUFFICIENT SUPPLY
Park and Recreation Ground	29.3	1.27	38.07	1.65	-8.77	-0.38	N/A
Outdoor Sport (Pitches)	10.31	0.45	0	0	10.31	0.45	N/A
Outdoor Sport (Fixed)	0.82	0.04	0	0	0.82	0.04	N/A
Outdoor Sport (Private)	20.97	0.91	0	0	20.97	0.91	N/A
Play Space (Children)	1.1	0.05	1.15	0.05	-0.05	0	UNDER SUPPLY
Play Space (Youth)	0.39	0.02	1.15	0.05	-0.76	-0.03	UNDER SUPPLY
Accessible Natural Green Space	990.48	42.93	0	0	990.48	42.93	N/A
Education	17.3	0.75	0	0	17.3	0.75	N/A
Churchyards and Cemeteries	9.32	0.4	0	0	9.32	0.4	N/A

Table 14 Supply of green space (hectares) for each parish within the Rural South study area

Parishes	Allotments	Amenity Green Space	Park, Sport and Recreation Ground (Public and Private Combined)	Park and Recreation Ground	Outdoor Sport (Pitches)	Outdoor Sport (Fixed)	Outdoor Sport (Private)	Play Space (Children)	Play Space (Youth)
Bicknacre and Woodham	-0.87	-0.77	4.66	3.49	1.17	0	0	-0.06	0.01
Danbury	-0.42	-0.82	-1.36	-3.54	1.76	0.42	0	0.14	-0.25
East									
Hanningfield	-0.35	-0.01	2.88	0.42	0.68	0.12	1.66	0.09	0.02
Little Baddow	-0.48	-0.63	-1.05	-1.15	0.1	0	0	0.12	-0.08
Rettendon	-0.49	0.76	0.48	-2.68	0.53	0	2.63	-0.02	-0.08
Runwell	0.48	-1.36	14.21	-1.05	1.85	0	13.41	-0.14	-0.1
Sandon	-0.23	3.4	1.99	-1.21	1.19	0	2.01	-0.06	-0.08
South									
Hanningfield	0.46	0	1.28	-1.26	1.7	0.11	0.73	-0.01	-0.12
Stock	-0.63	-0.68	3.51	-0.17	1.33	0.16	2.19	-0.06	-0.1
West									
Hanningfield	-0.29	1.96	-1.61	-1.61	0	0	0	-0.05	0.02

5.6 Analysis of existing access to Green Space

5.6.1 This section provides maps showing access to different types of green space across the Rural South study area using the Chelmsford access standards (as summarised in table 2). More detailed maps showing access in each parish have been provided as an electronic appendix. A summary of key access issues is provided in section 5.8.

Figure 60 Access to Allotments across the Rural South study area (720 metre buffer)

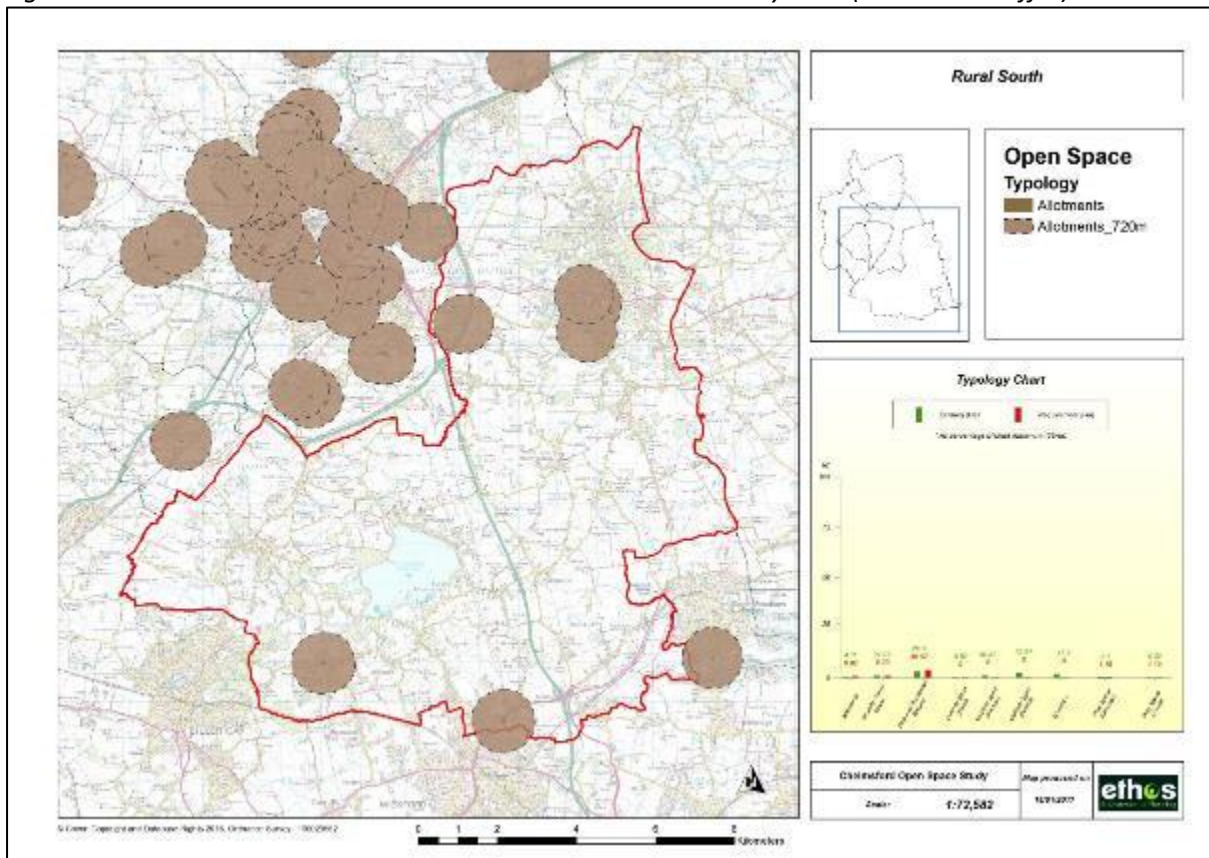


Figure 61 Access to Amenity Green Space across the Rural South study area (480 metre buffer)

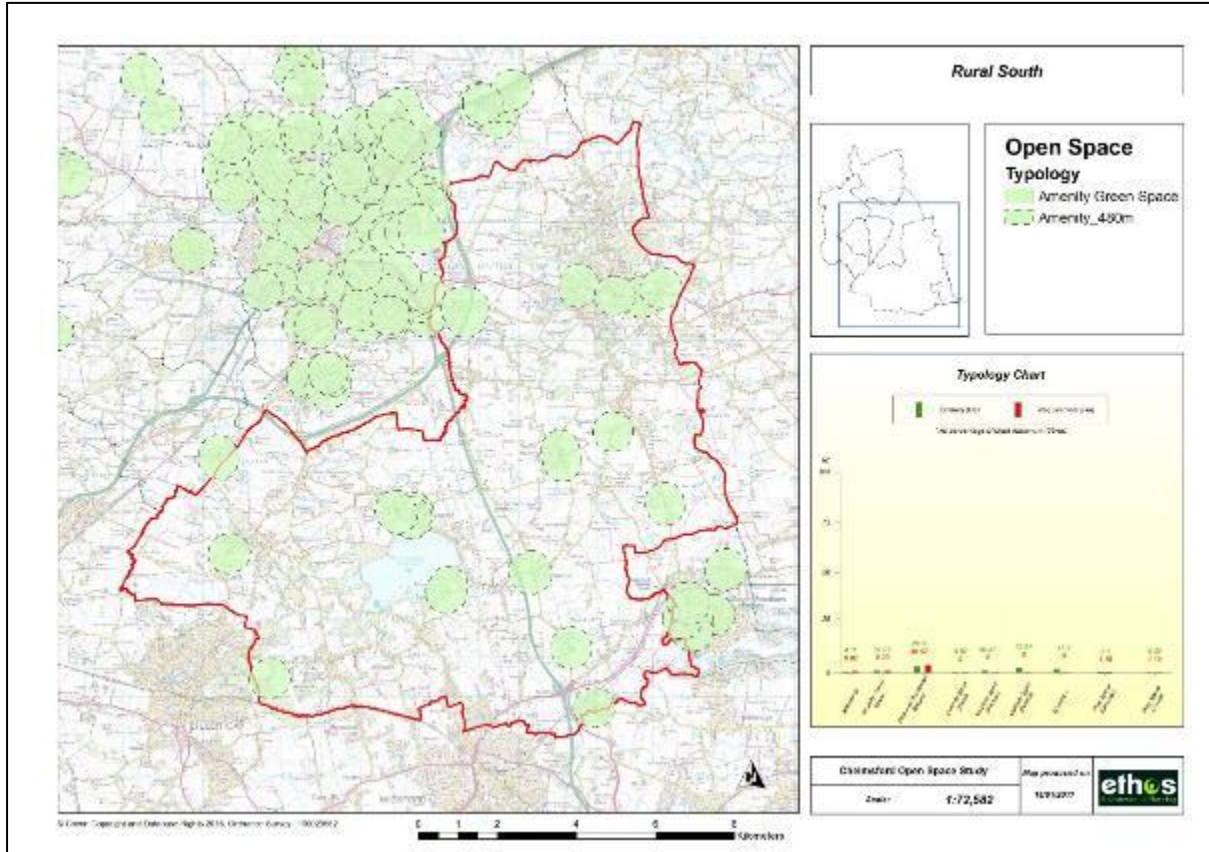


Figure 62 Access to Parks and Recreation Grounds across the Rural South study area (600 metre buffer)

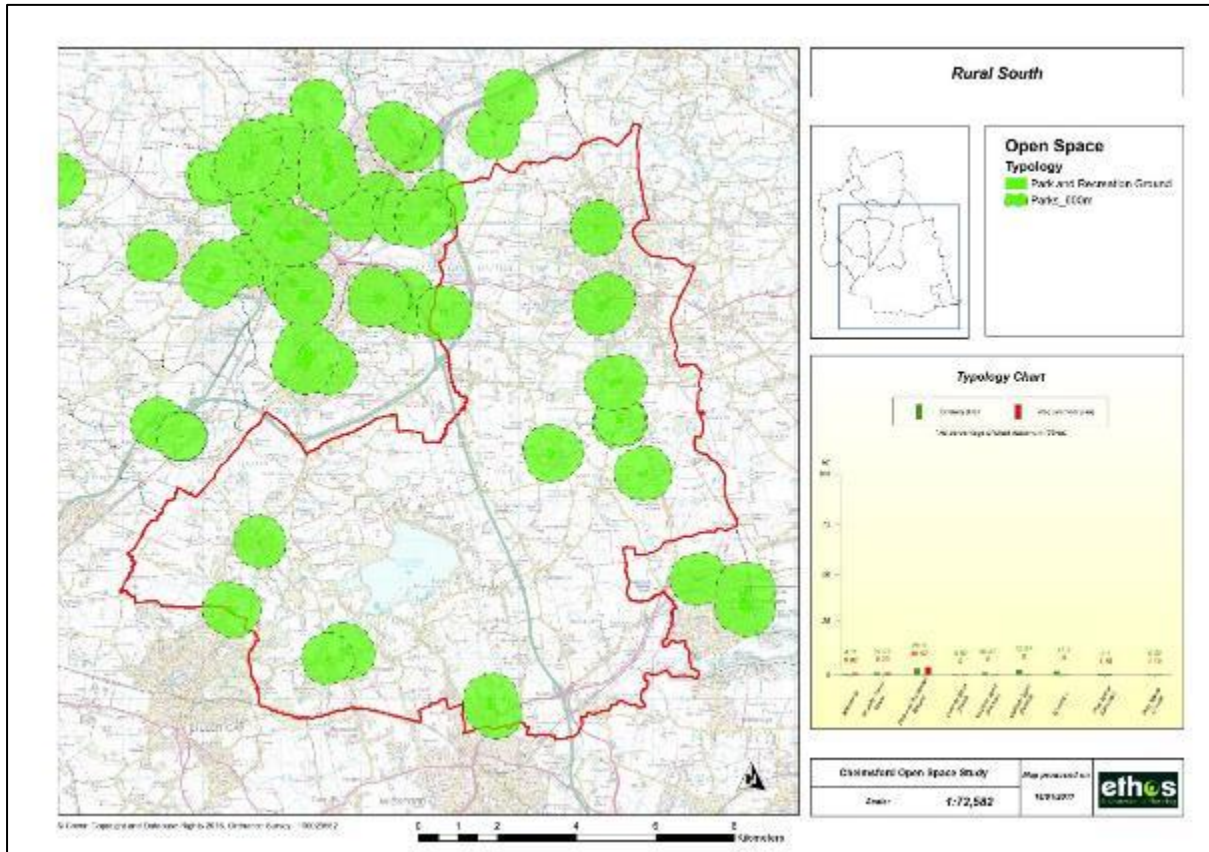


Figure 63 Access to Children’s Play Space across the Rural South study area (480 metre buffer)

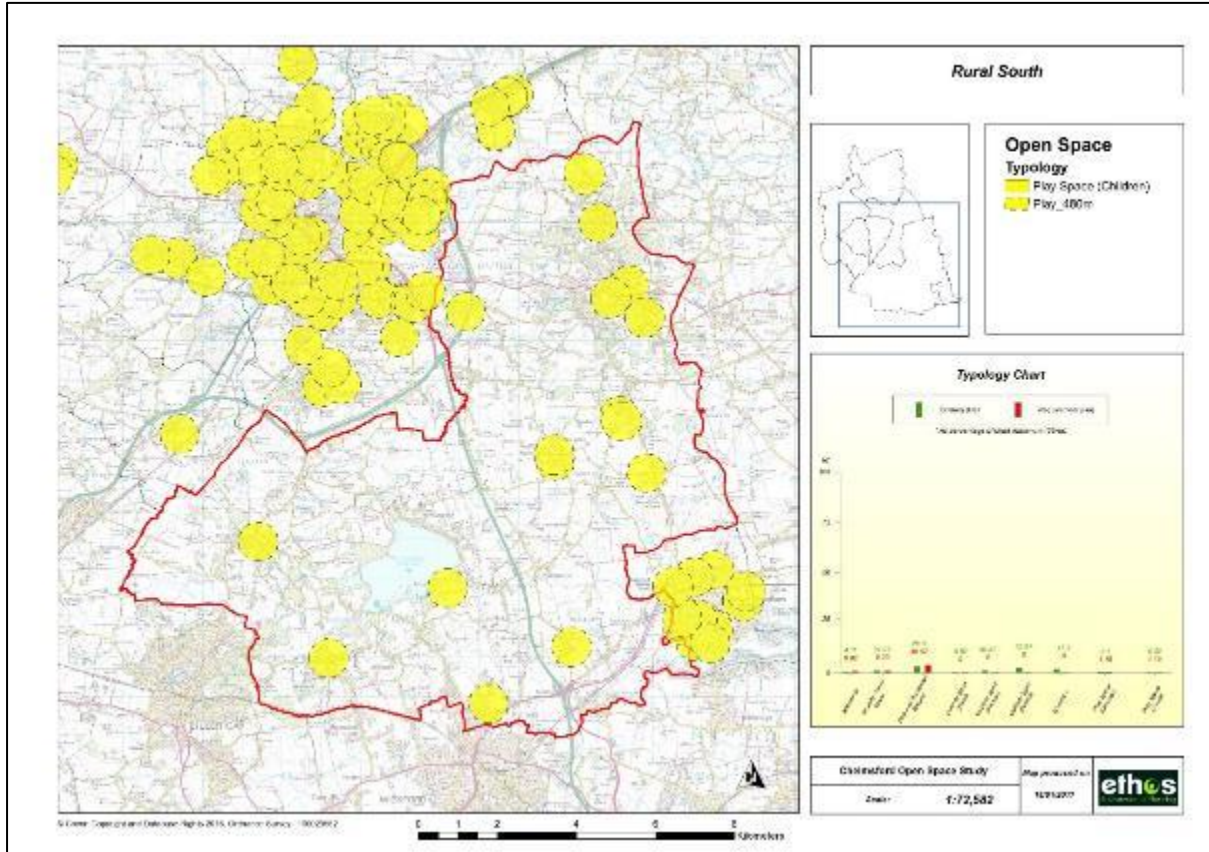


Figure 64 Access to Youth Play Space across the Rural South study area (600 metre buffer)

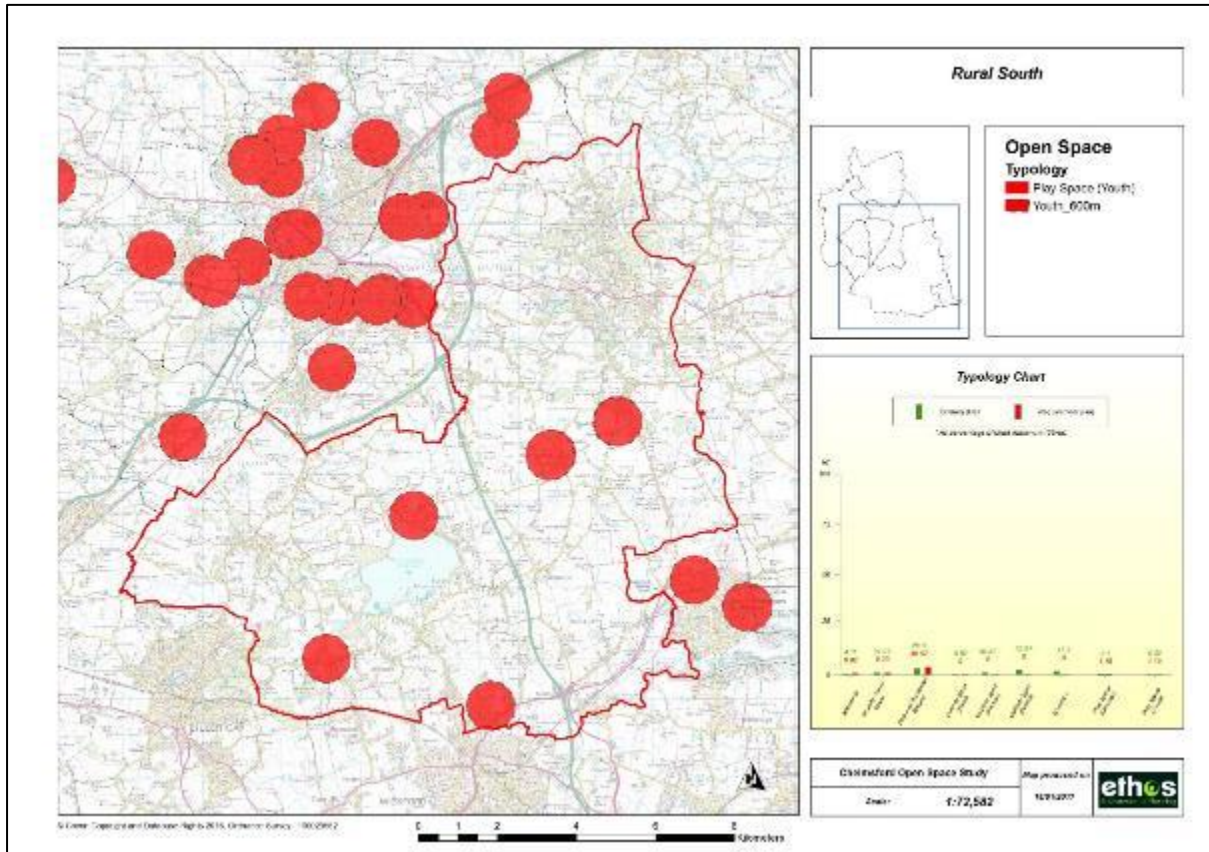


Figure 65 Access to Natural Green Space (>100ha) across the Rural South study area (5km buffer)

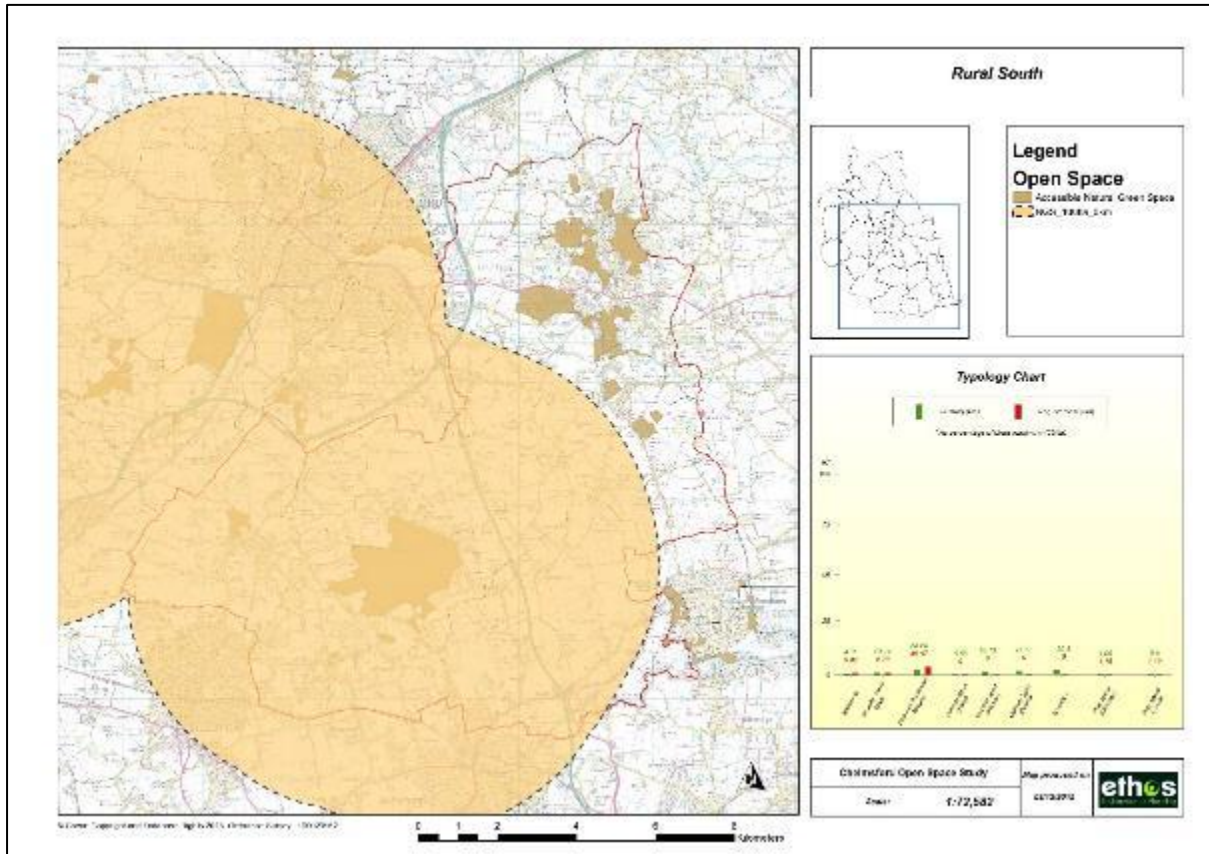
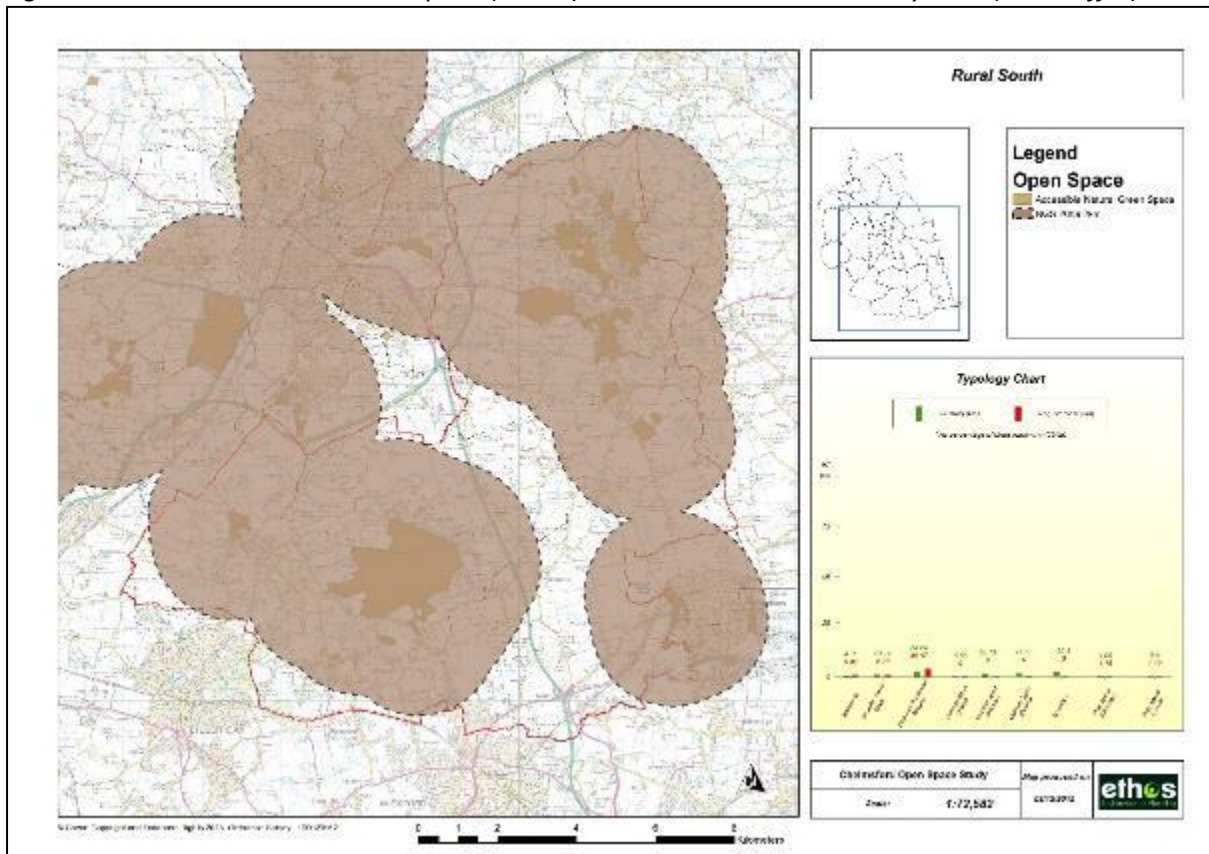


Figure 66 Access to Natural Green Space (>20ha) across the Rural South study area (2km buffer)



5.7 Priority sites

5.7.1 Appendix 4 provides a summary of all sites included within the Rural South audit. These are extracted from a more detailed audit database which has been made available to the council. This section provides a summary of priority sites i.e. those that have existing low quality (C or D ranked) but with high potential for improvement (A or B ranked) – see section 1.4 for further detail. This does not mean that other sites will not be considered for improvement, particularly if very close to a development site, however, it does act as a starting point for prioritisation.

		Potential Score	
		A	B
Existing Rank	D	<p><i>Poor quality, high potential</i></p> <ul style="list-style-type: none"> Lodge Road Playing Field (Bicnacre and Woodham Ferrers) 	<p><i>Poor quality, moderate potential</i></p> <ul style="list-style-type: none"> Wickford Town FC
	C	<p><i>Moderate quality, high potential</i></p> <ul style="list-style-type: none"> Broom Wood Lane (Stock) 	<p><i>Moderate quality, moderate potential</i></p> <ul style="list-style-type: none"> Little Baddow Cricket Club/Park and Recreation Ground (Little Baddow) Catherine Close Play Area (East Hanningfield) Rumsey Fields Play Area (Danbury)

5.8 Summary of issues and priorities for the Rural South area

5.8.1 This section considers the analysis of quality, quantity and access to green space across the Rural South study area drawing on previous sections within this report.

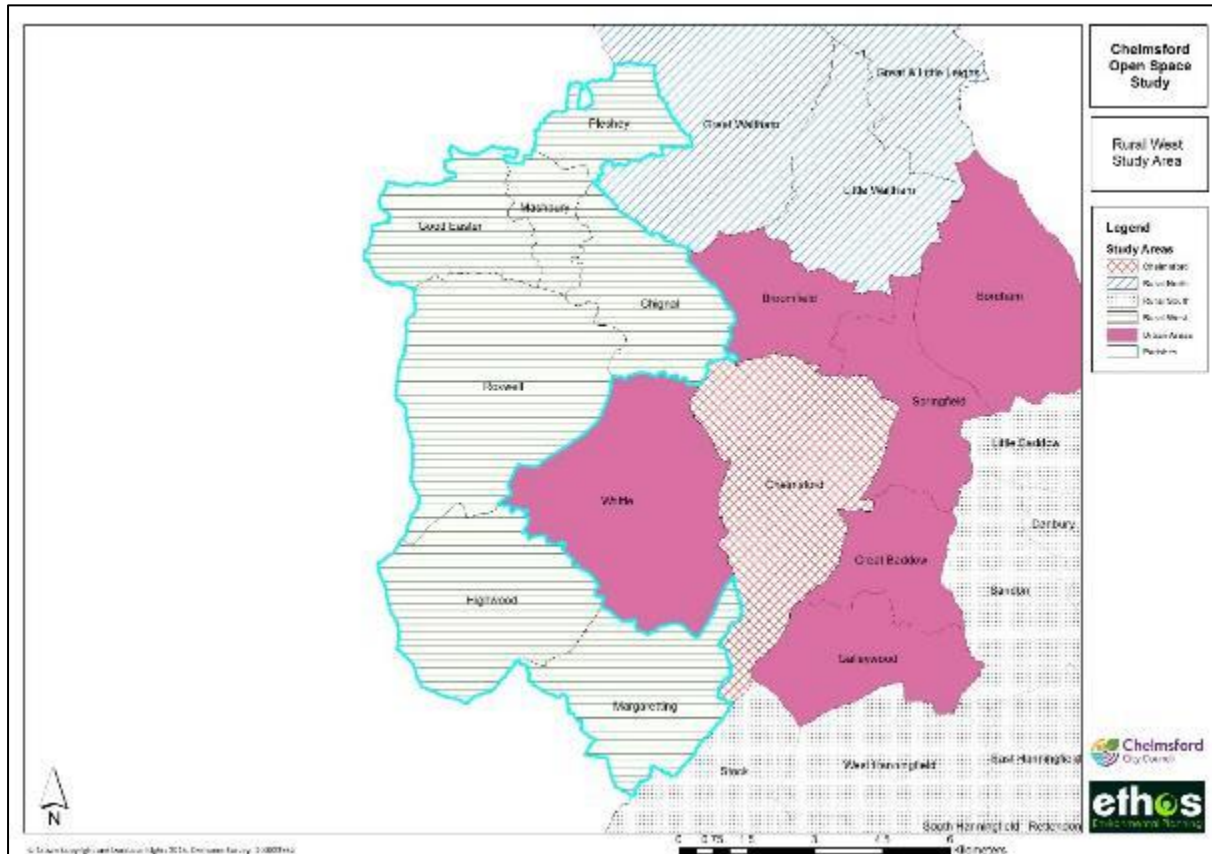
- The area has an existing shortfall of Allotments, Children’s Play Space and Youth Play Space. There is sufficient Park, Sport and Recreation Grounds and Amenity Green Space;
- Access to the different types of green space is very sporadic across the area, with generally poor access to all typologies (with the exception of natural green space);
- Priorities for on-site provision through new development are for Allotments, Children’s Play Space and Youth Play Space. However, due to the sporadic access for all types of green space, even where there is sufficient supply, on-site provision may still be required in order to plug gaps in access;
- There is sufficient Park, Sport and Recreation Grounds and Amenity Green Space, in the area. These spaces could provide opportunities for alternative green space uses, for example, creating allotments or community food growing areas and providing new play facilities. Natural green space may also provide opportunities for low impact uses such as community food growing areas or natural play;
- It is acknowledged that developments of high density would create many pressures for other infrastructure in addition to green space, and there is a need to maximise opportunities for improving access to existing facilities and improving the quality/changing use of existing facilities to cope with additional pressure from population growth.

6.0 RURAL WEST AREA PROFILE

6.1 Geographical Area

6.1.1 The Rural West study area comprises the parishes of Chignal, Good Easter, Highwood, Margaretting, Mashbury and Roxwell, as shown in figure 67.

Figure 67 Rural West study area



6.2 Population

Table 15 Parish population statistics (Census, 2011)

Parish	Population
Chignal	311
Good Easter	382
Highwood	654
Margaretting	847
Mashbury	0 (<80)
Pleshey	373
Roxwell	1,044
Total	3,611

6.3 Rural West – overview of area

6.3.1 The Rural West area is characterised by smaller villages which generally have more limited forms of public transport and connections to Chelmsford City Centre. These areas are much more rural in nature with fewer public services available to its residents.

6.4 Existing provision of Green Space within the Rural West study area

6.4.1 This section provides maps showing the existing green spaces within the Rural West study area. A map is shown for the overall Rural West study area, and then individual maps for each of the parishes as appropriate. To reiterate, the maps are intended to be used for indicative purposes and large scale maps and a GIS database of sites have been provided as an electronic database to the council.

6.4.2 It should be noted that for Accessible Natural Green Space, every effort was made to exclude sites that had no access, although in certain sites this was not always clear (see section 5.2.6 of the main report (part 1)).

Overview of green space provision in the Rural West study area

Figure 68 Overview of green space in the Rural West study area

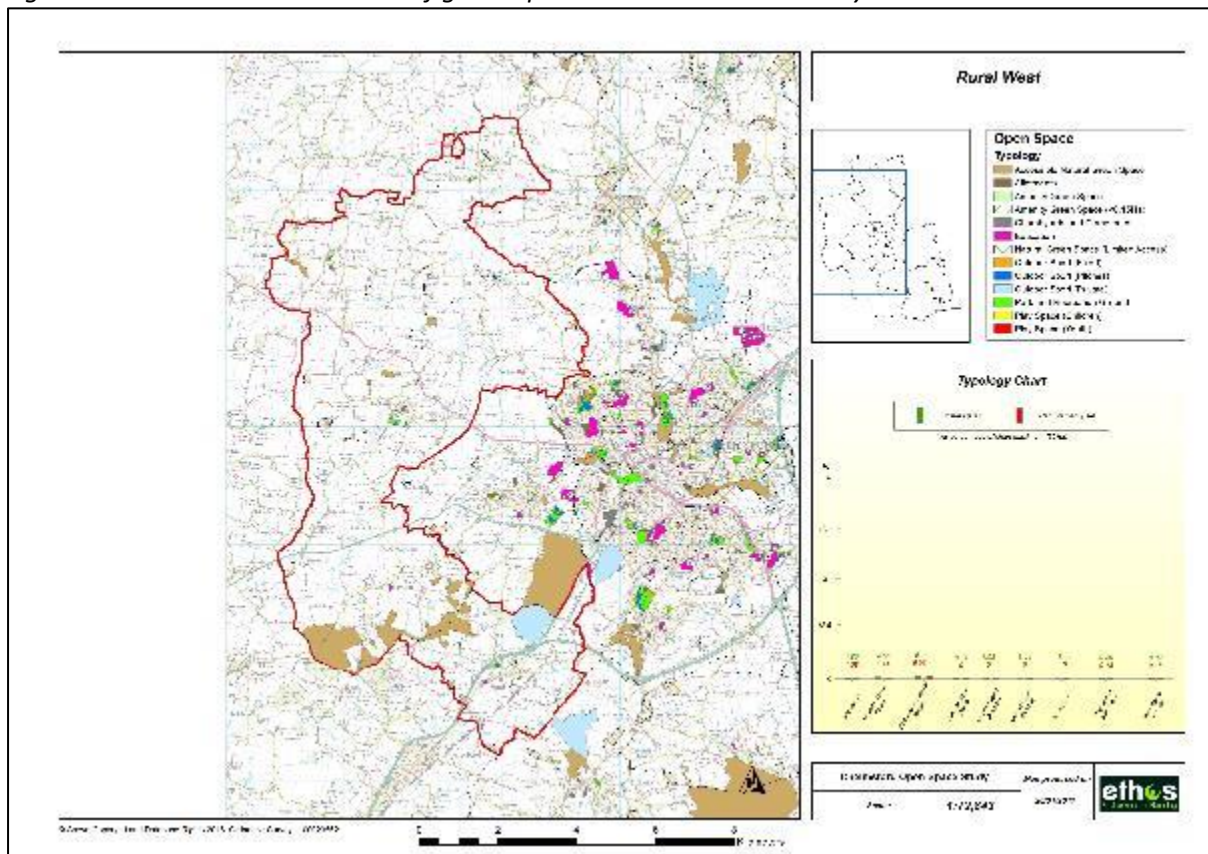


Figure 69 Provision of green space in Chignall Parish

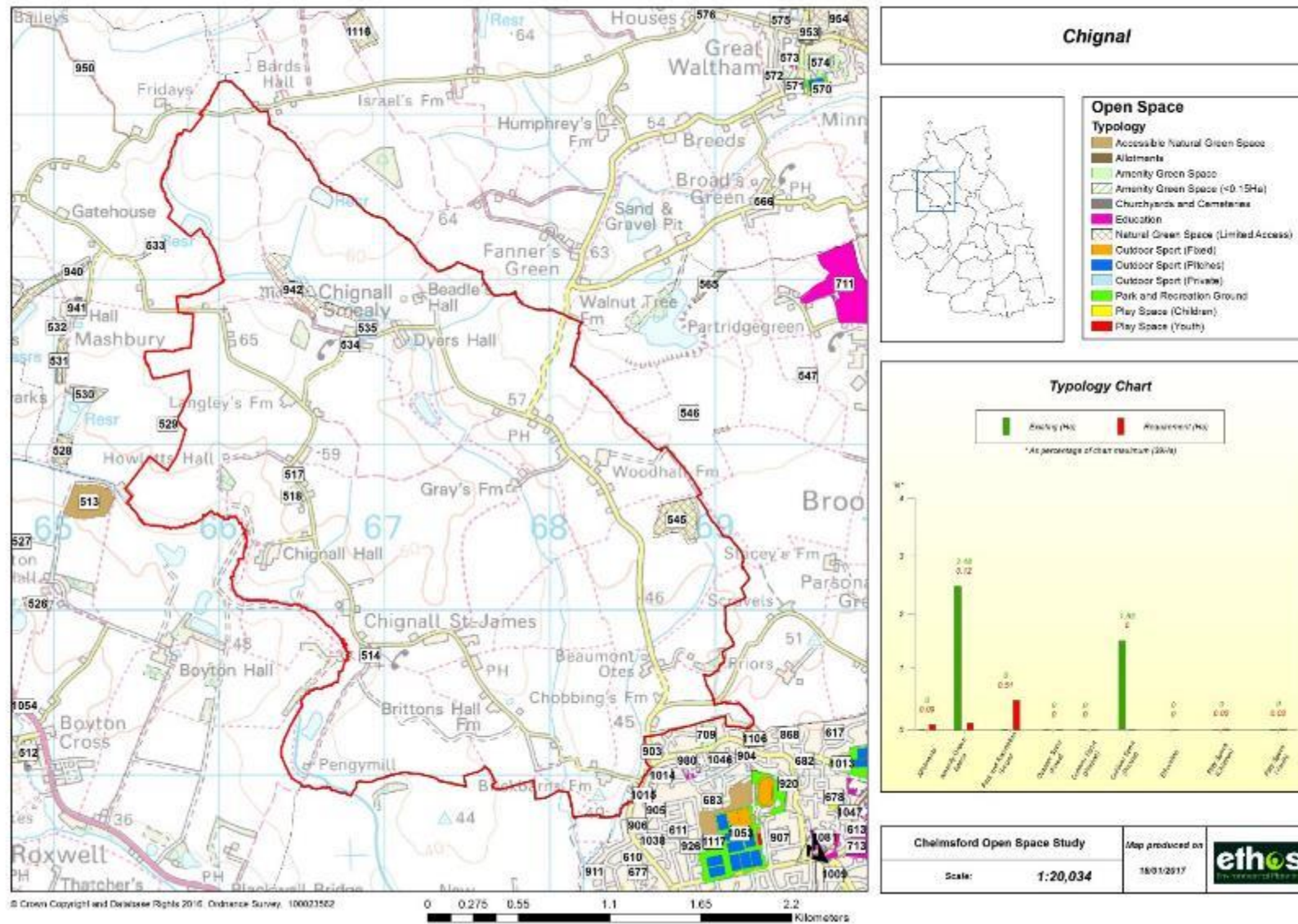


Figure 70 Provision of green space in Good Easter Parish

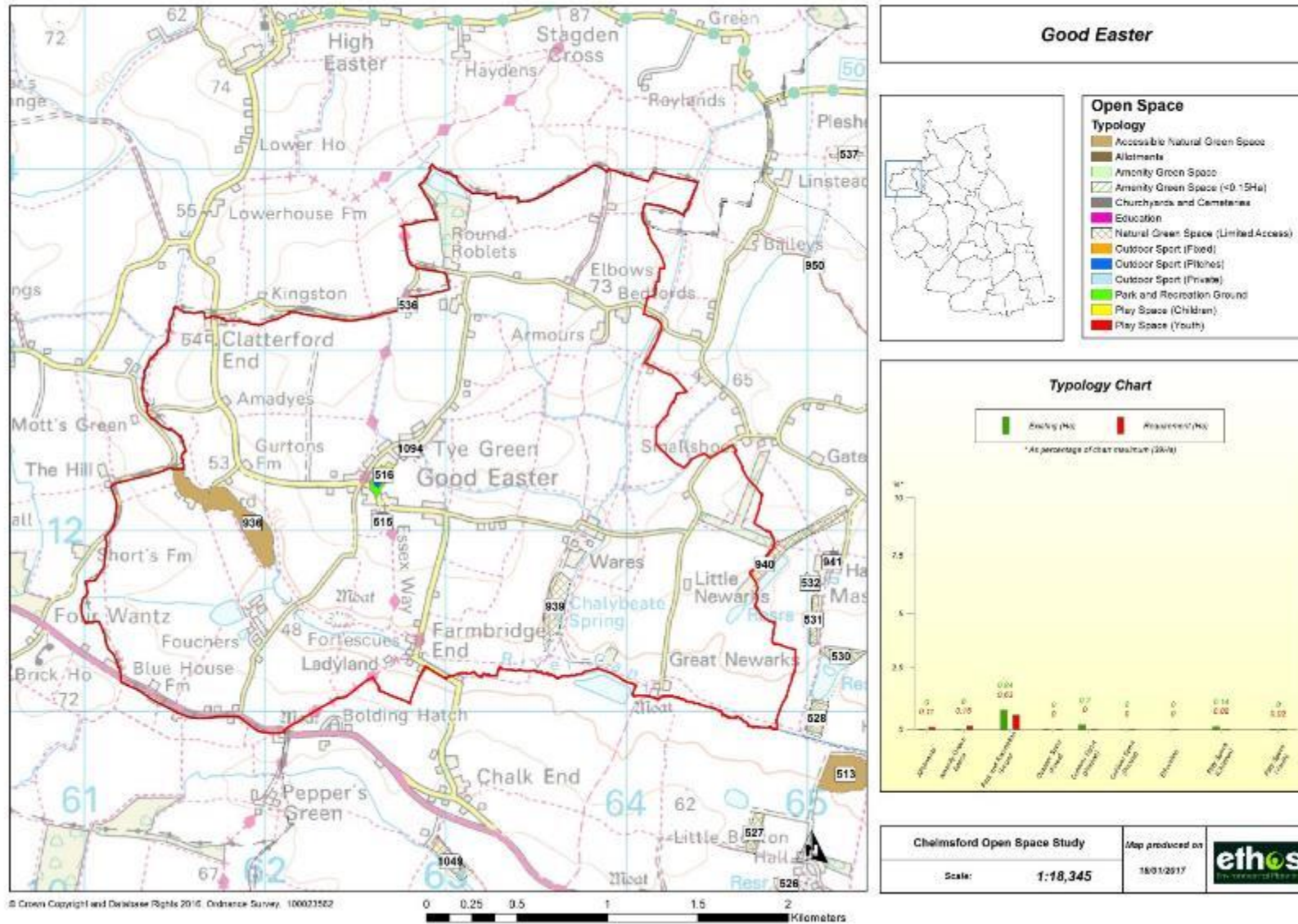


Figure 71 Provision of green space in Highwood Parish

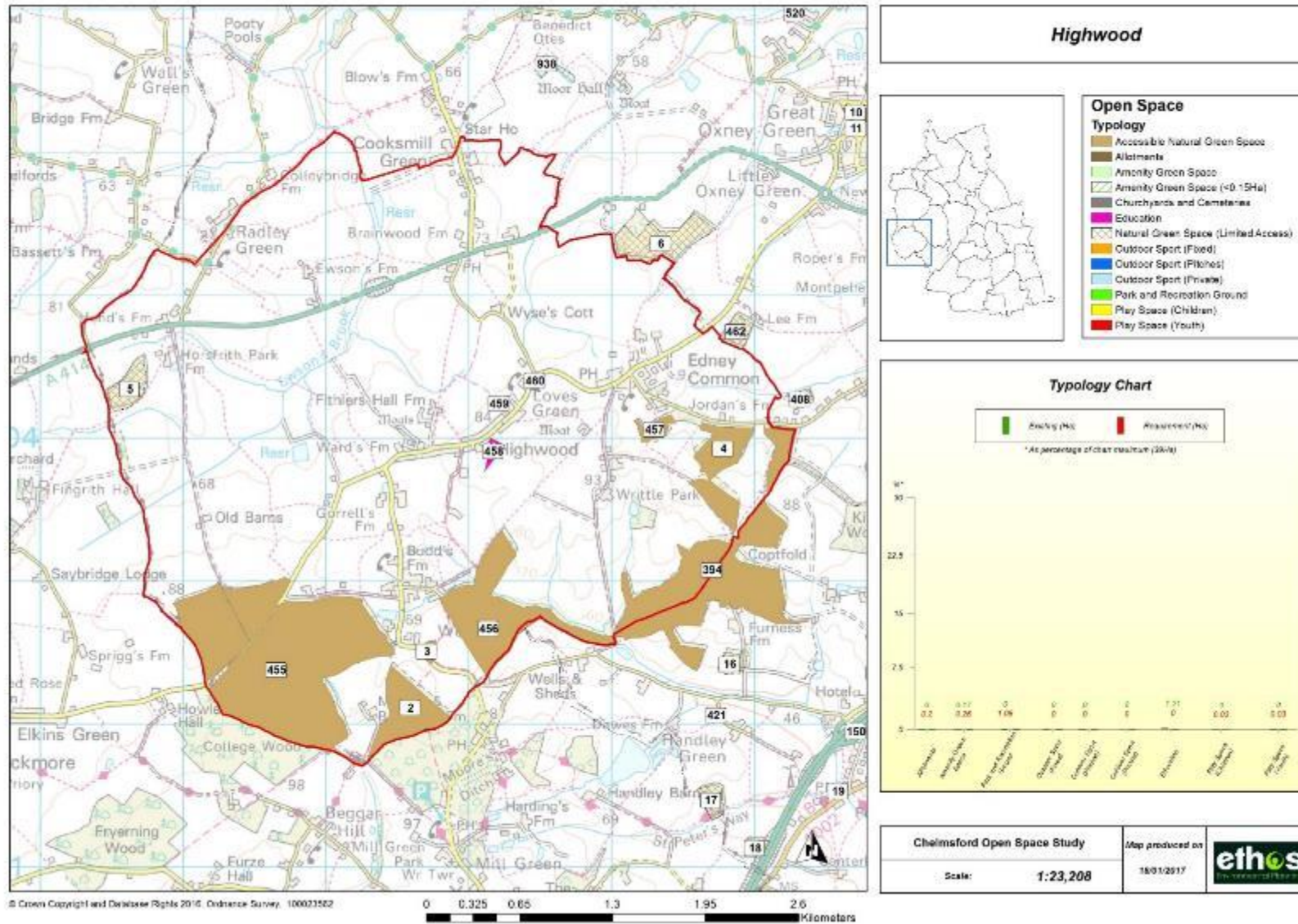


Figure 72 Provision of green space in Margaretting Parish

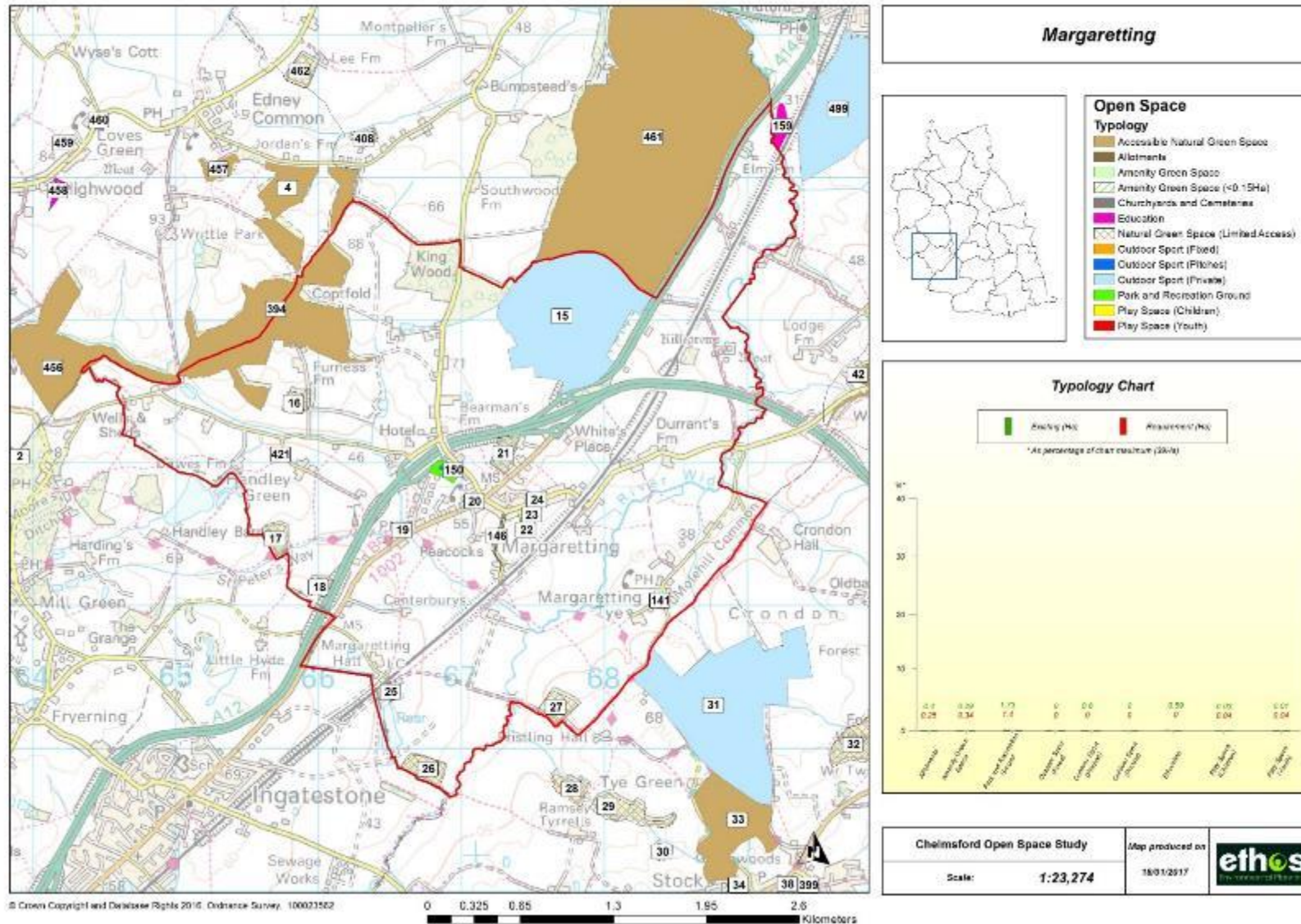


Figure 73 Provision of green space in Mashbury Parish

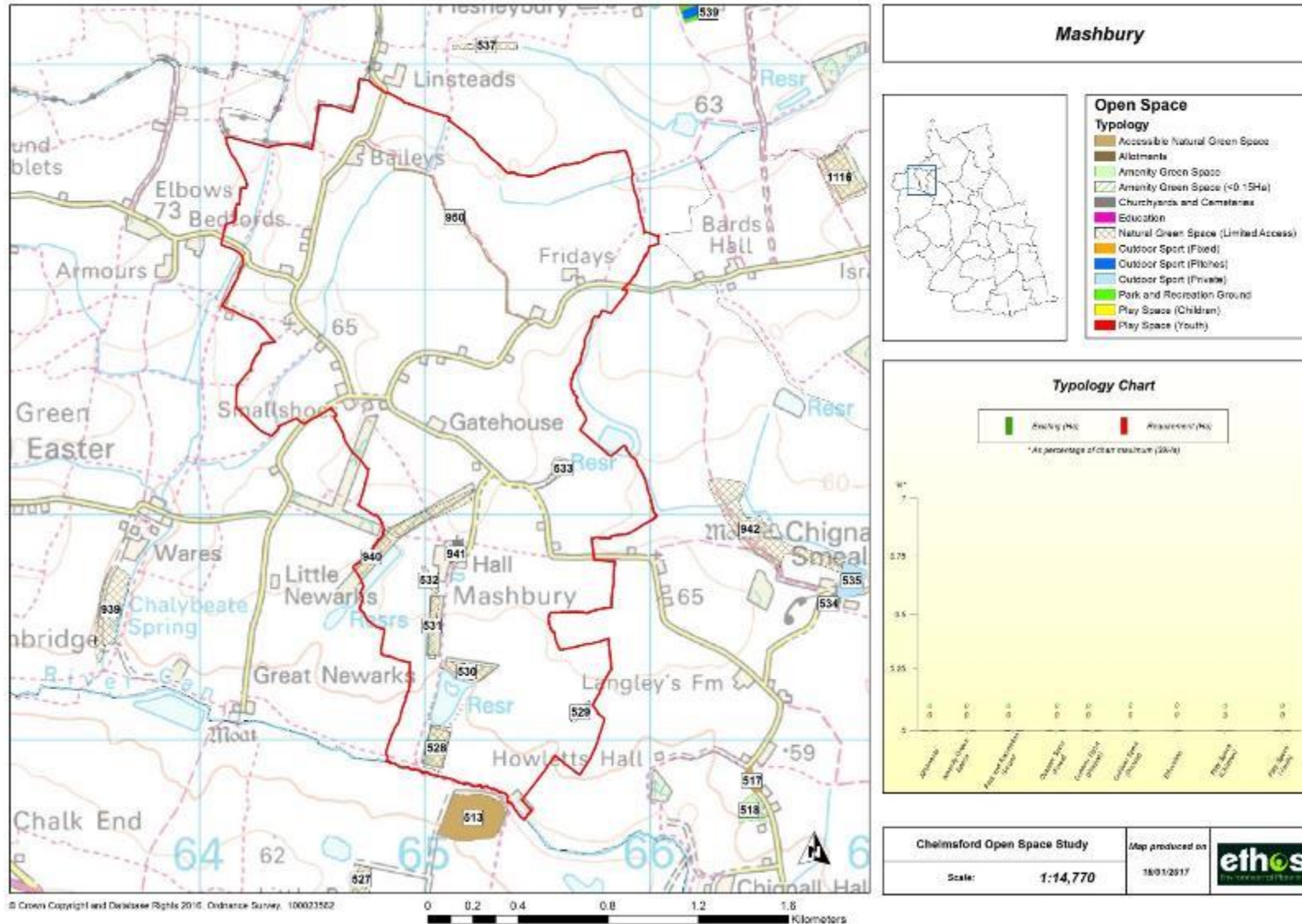


Figure 74 Provision of green space in Pleshey Parish

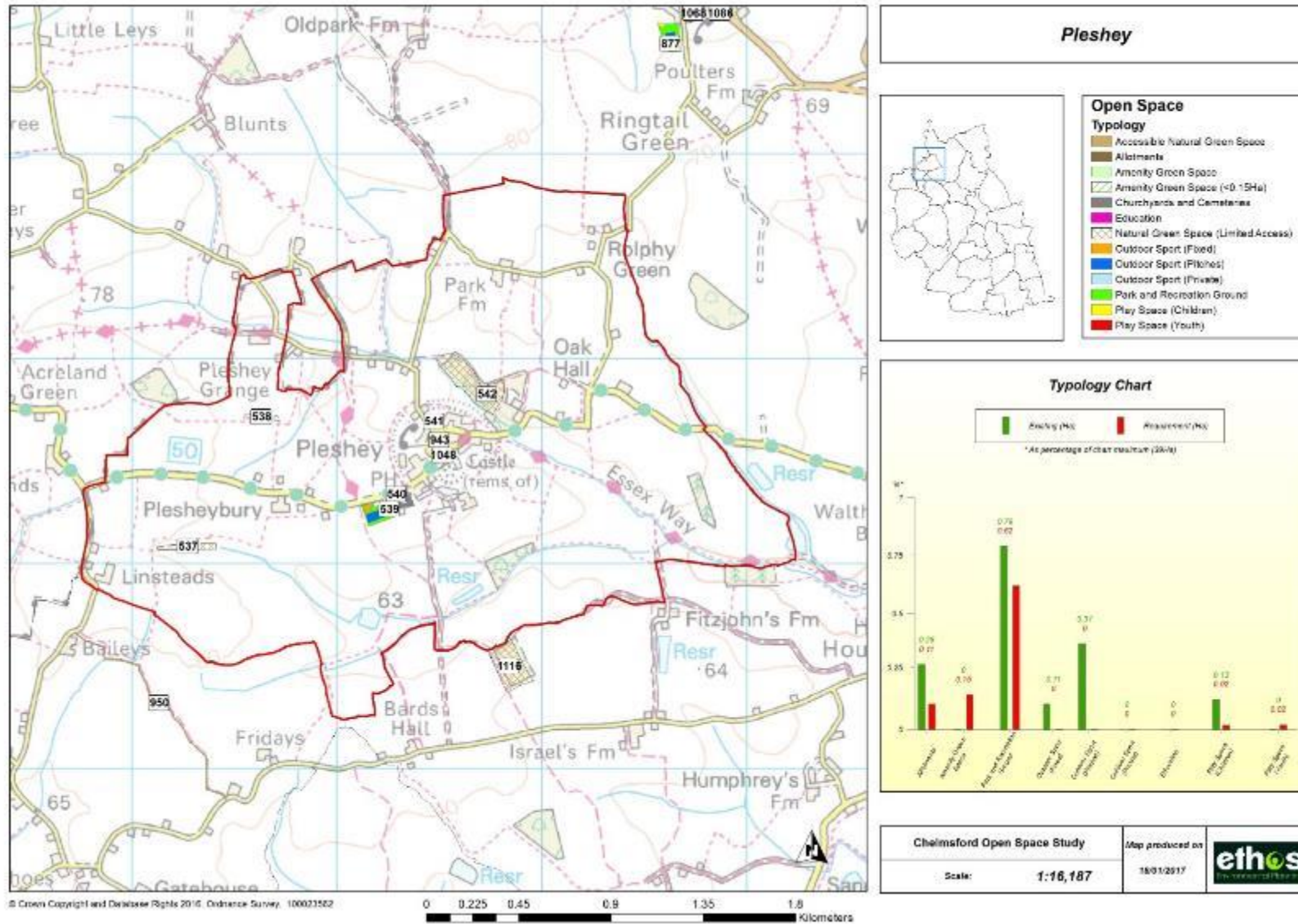
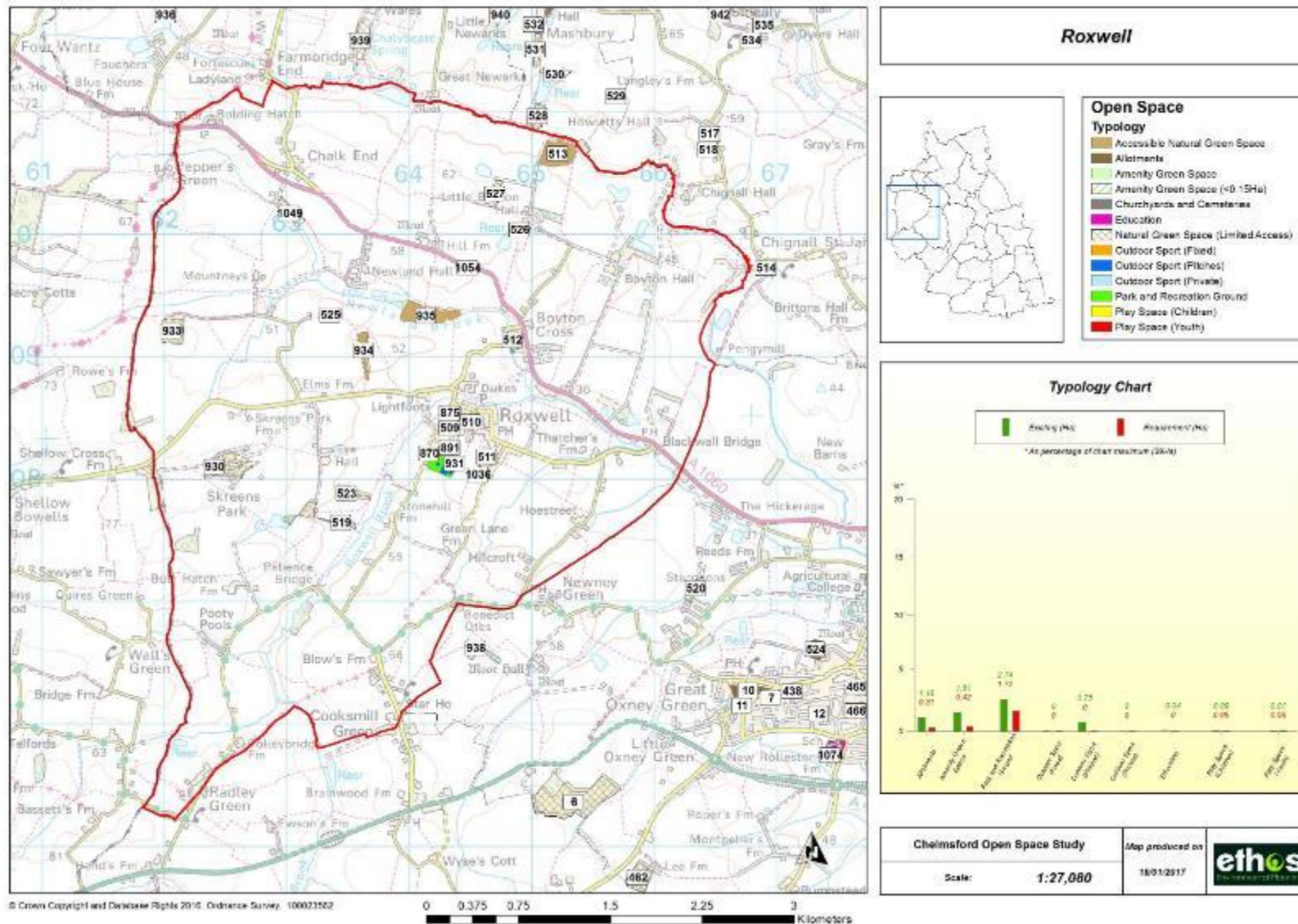


Figure 75 Provision of green space in Roxwell Parish



6.5 Analysis of existing quantity of Green Space

6.5.1 The following section provides tables showing the current quantitative provision of open space within the Rural West study area (see section 1.2 for further information).

Current quantity provision of green space

6.5.2 Tables 16 and 17 below show the existing provision of green space within the Rural West study area. Detailed figures are given for the overall study area, and for individual parishes, a summary of the supply of each typology of open space in hectares is provided. In some areas, green spaces may cross parish boundaries and as such the quantity provision is included within both of those parish totals. Therefore, if individual parishes are added together, this may not add up to the overall total figure for the study area. This factor needs to be taken into account when making decisions about local quantity provision.

Table 16 Existing supply of green space across the Rural West study area

Typology	Existing Provision (Ha)	Existing Provision (Ha/1000)	Required Provision (Ha)	Required Provision (Ha/1000)	Supply (Ha)	Supply (Ha/1000)	Overall Supply
Allotments	1.86	0.52	1.08	0.3	0.78	0.22	SUFFICIENT SUPPLY
Amenity Green Space	4.55	1.26	1.44	0.4	3.11	0.86	SUFFICIENT SUPPLY
Park, Sport and Recreation Ground (Public and Private Combined)	9.67	2.67	5.96	1.65	3.71	1.02	SUFFICIENT SUPPLY
Park and Recreation Ground	6.1	1.69	5.96	1.65	0.14	0.04	N/A
Outdoor Sport (Pitches)	1.93	0.53	0	0	1.93	0.53	N/A
Outdoor Sport (Fixed)	0.11	0.03	0	0	0.11	0.03	N/A
Outdoor Sport (Private)	1.53	0.42	0	0	1.53	0.42	N/A
Play Space (Children)	0.39	0.11	0.18	0.05	0.21	0.06	SUFFICIENT SUPPLY
Play Space (Youth)	0.02	0.01	0.18	0.05	-0.16	-0.04	UNDER SUPPLY
Accessible Natural Green Space	454.39	125.83	0	0	454.39	125.83	N/A
Education	1.85	0.51	0	0	1.85	0.51	N/A
Churchyards and Cemeteries	3.67	1.02	0	0	3.67	1.02	N/A

Table 17 Supply of green space (hectares) for each parish within the Rural West study area

Parishes	Allotments	Amenity Green Space	Park, Sport and Recreation Ground (Public and Private Combined)	Park and Recreation Ground	Outdoor Sport (Pitches)	Outdoor Sport (Fixed)	Outdoor Sport (Private)	Play Space (Children)	Play Space (Youth)
Chignal	-0.09	2.36	1.02	-0.51	0	0	1.53	-0.02	-0.02
Good Easter	-0.11	-0.15	0.41	0.21	0.2	0	0	0.12	-0.02
High wood	-0.2	-0.09	-1.08	-1.08	0	0	0	-0.03	-0.03
Margaretting	0.15	-0.05	0.93	0.33	0.6	0	0	-0.01	-0.03
Mashbury	0	0	0	0	0	0	0	0	0
Pleshey	0.17	-0.15	0.65	0.17	0.37	0.11	0	0.11	-0.02
Roxwell	0.87	1.19	1.77	1.02	0.75	0	0	0.04	-0.04

6.6 Analysis of existing access to Green Space

6.6.1 This section provides maps showing access to different types of green space across the Rural South study area using the Chelmsford access standards (as summarised in table 2). More detailed maps showing access in each parish have been provided as an electronic appendix. A summary of key access issues is provided in section 6.8.

Figure 76 Access to Allotments across the Rural West study area (720 metre buffer)

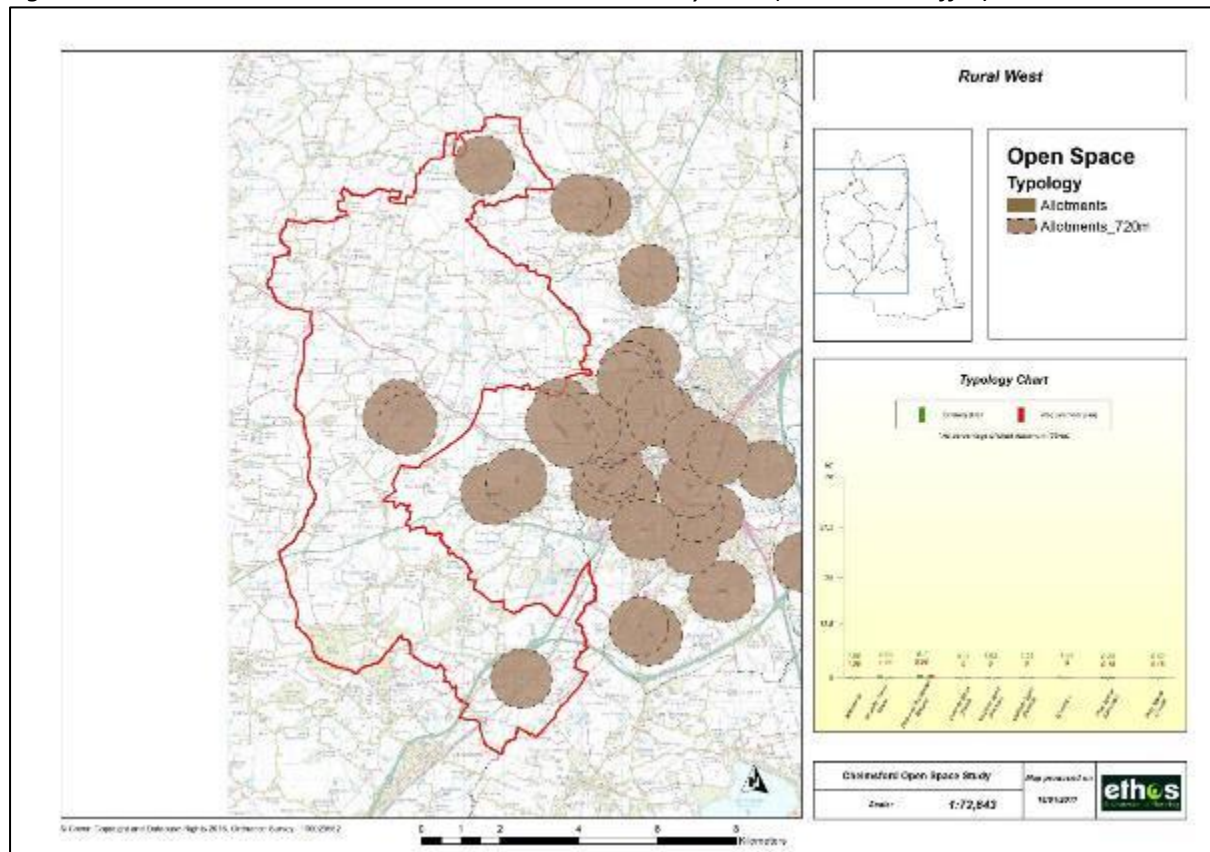


Figure 77 Access to Amenity Green Space across the Rural West study area (480 metre buffer)

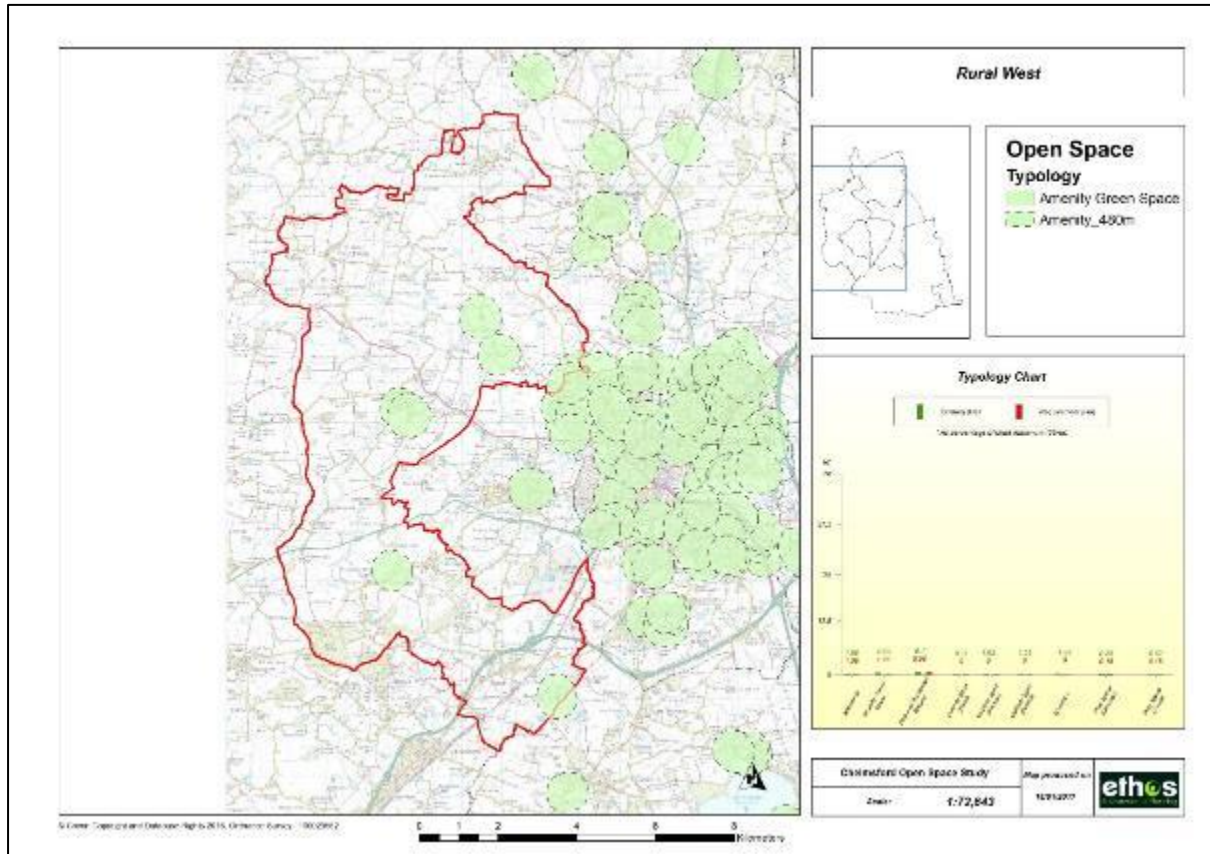


Figure 78 Access to Parks and Recreation Grounds across the Rural West study area (600 metre buffer)

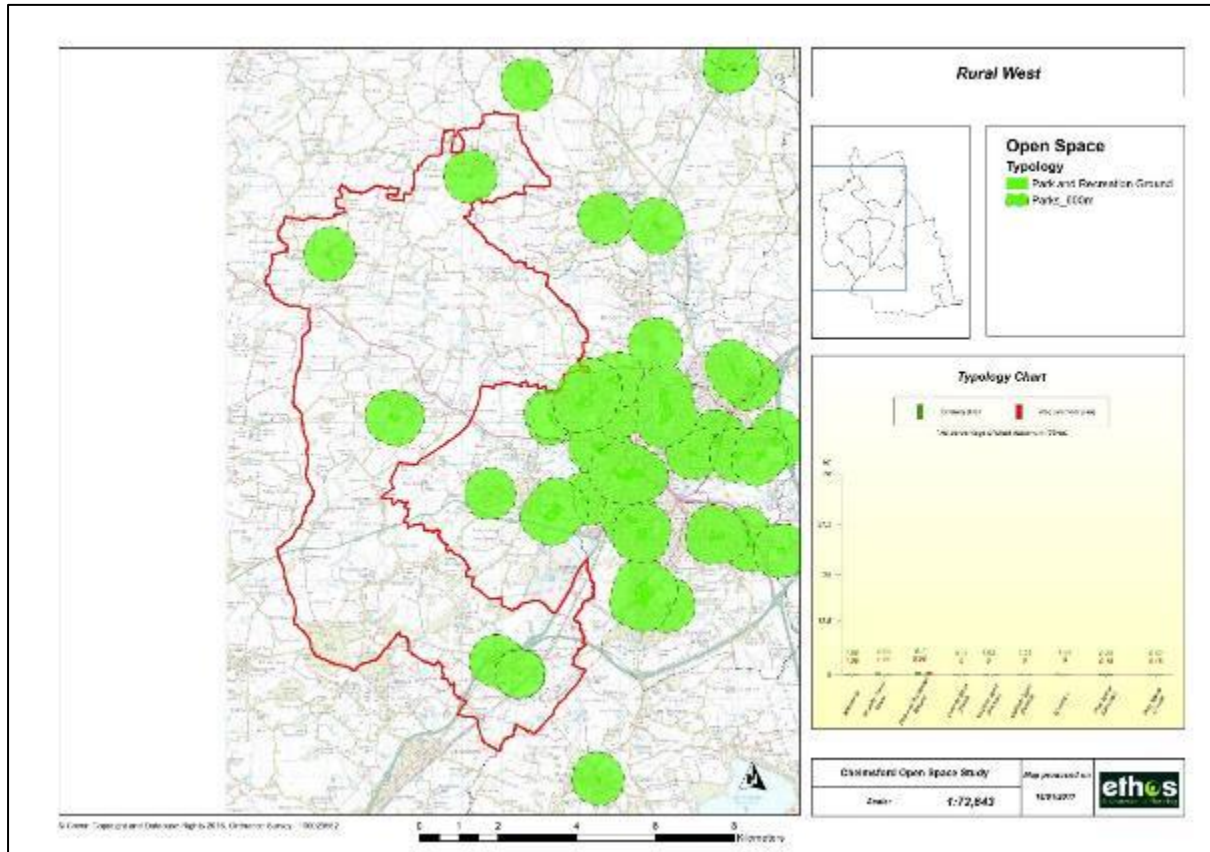


Figure 79 Access to Children’s Play Space across the Rural West study area (480 metre buffer)

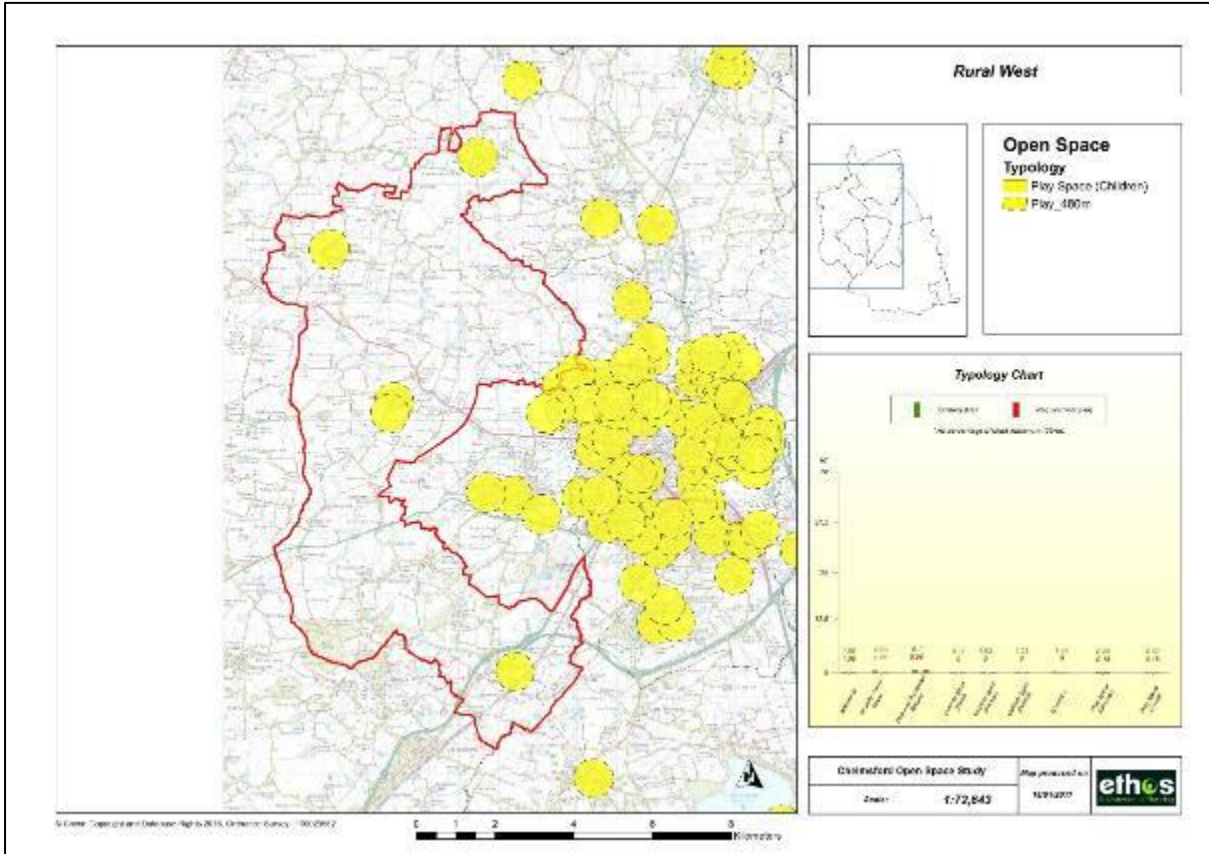


Figure 80 Access to Youth Play Space across the Rural West study area (600 metre buffer)

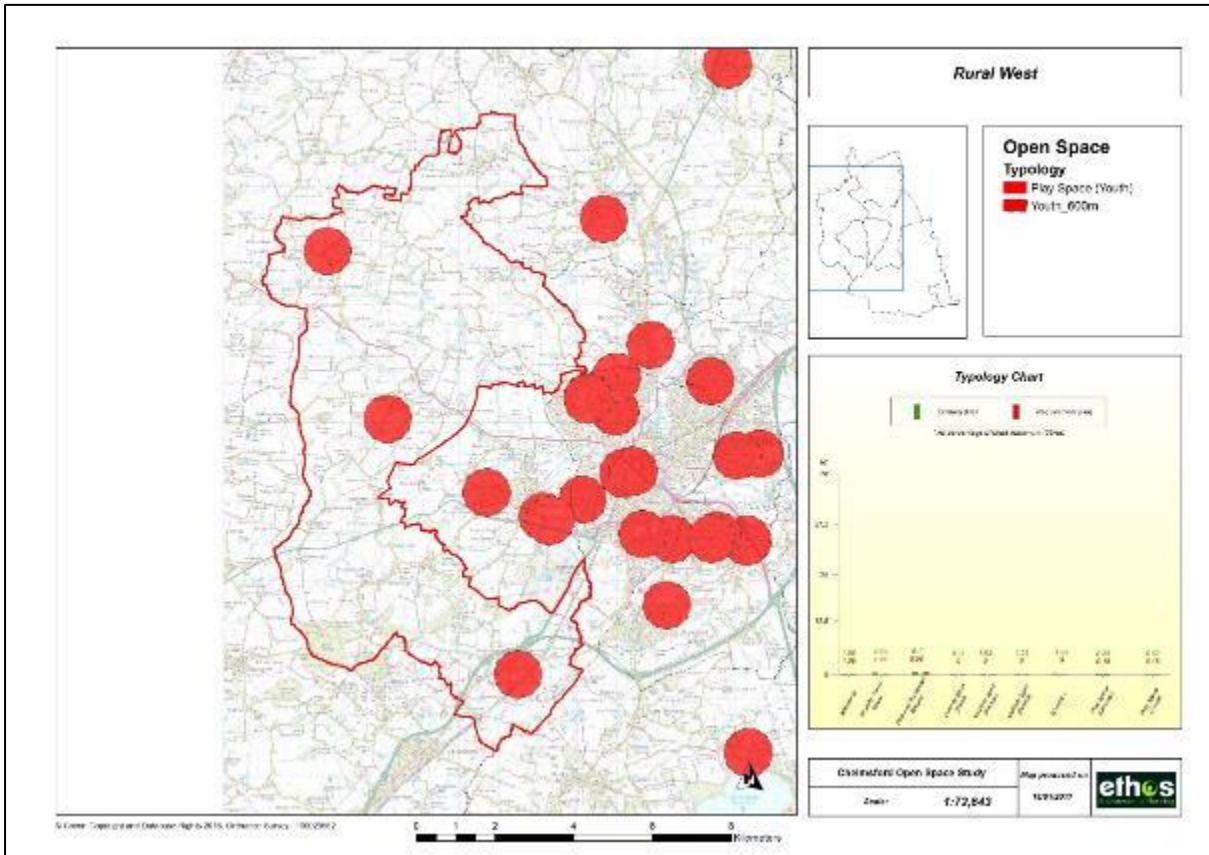


Figure 81 Access to Natural Green Space (>100ha) across the Rural West study area (5km buffer)

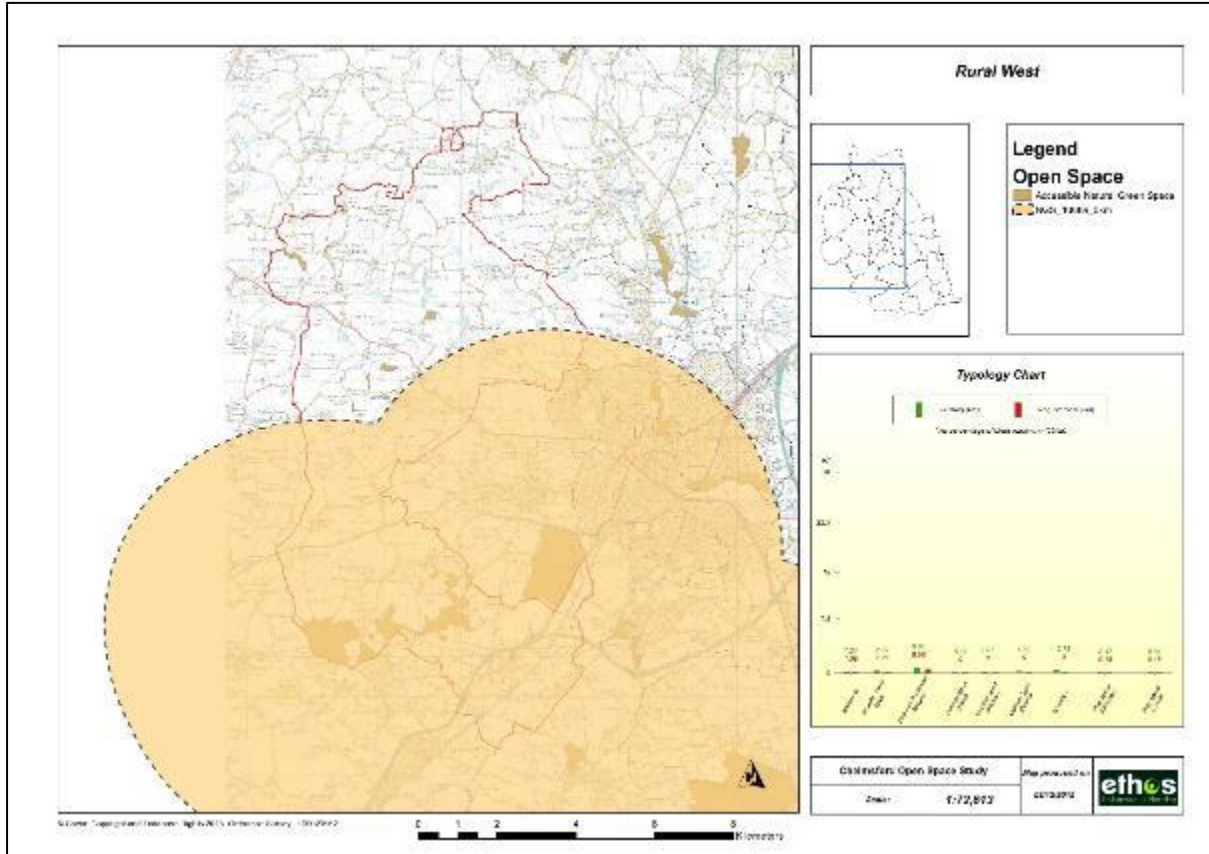
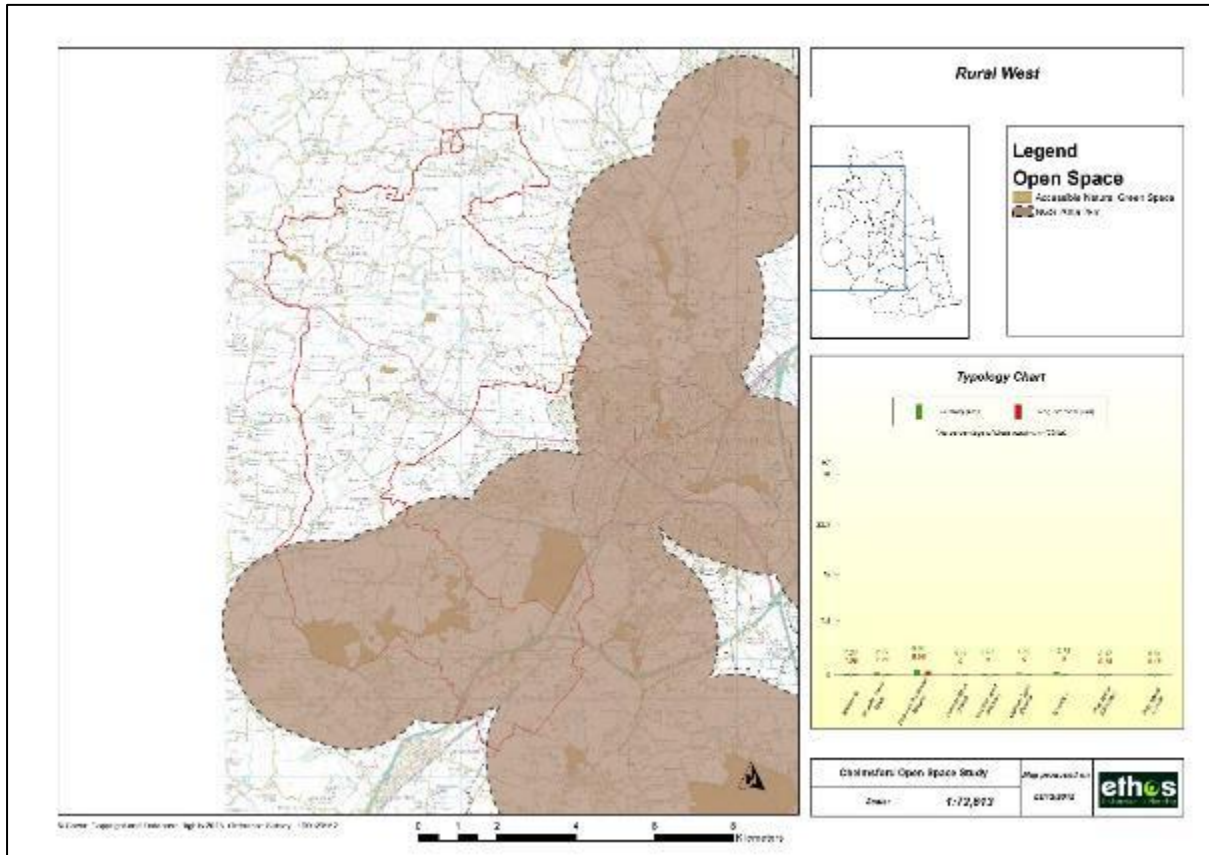


Figure 82 Access to Natural Green Space (>20ha) across the Rural West study area (2km buffer)



6.7 Priority sites

6.7.1 Appendix 5 provides a summary of all sites included within the Rural West audit. These are extracted from a more detailed audit database which has been made available to the council. This section provides a summary of priority sites i.e. those that have existing low quality (C or D ranked) but with high potential for improvement (A or B ranked) – see section 1.4 for further detail. This does not mean that other sites will not be considered for improvement, particularly if very close to a development site, however, it does act as a starting point for prioritisation.

		Potential Score	
		A	B
Existing Rank	D	Poor quality, high potential • Green Lane (Roxwell)	Poor quality, moderate potential
	C	Moderate quality, high potential	Moderate quality, moderate potential

6.8 Summary of issues and priorities for the Rural West area

6.8.1 This section considers the analysis of quality, quantity and access to green space across the Rural West study area drawing on previous sections within this report:

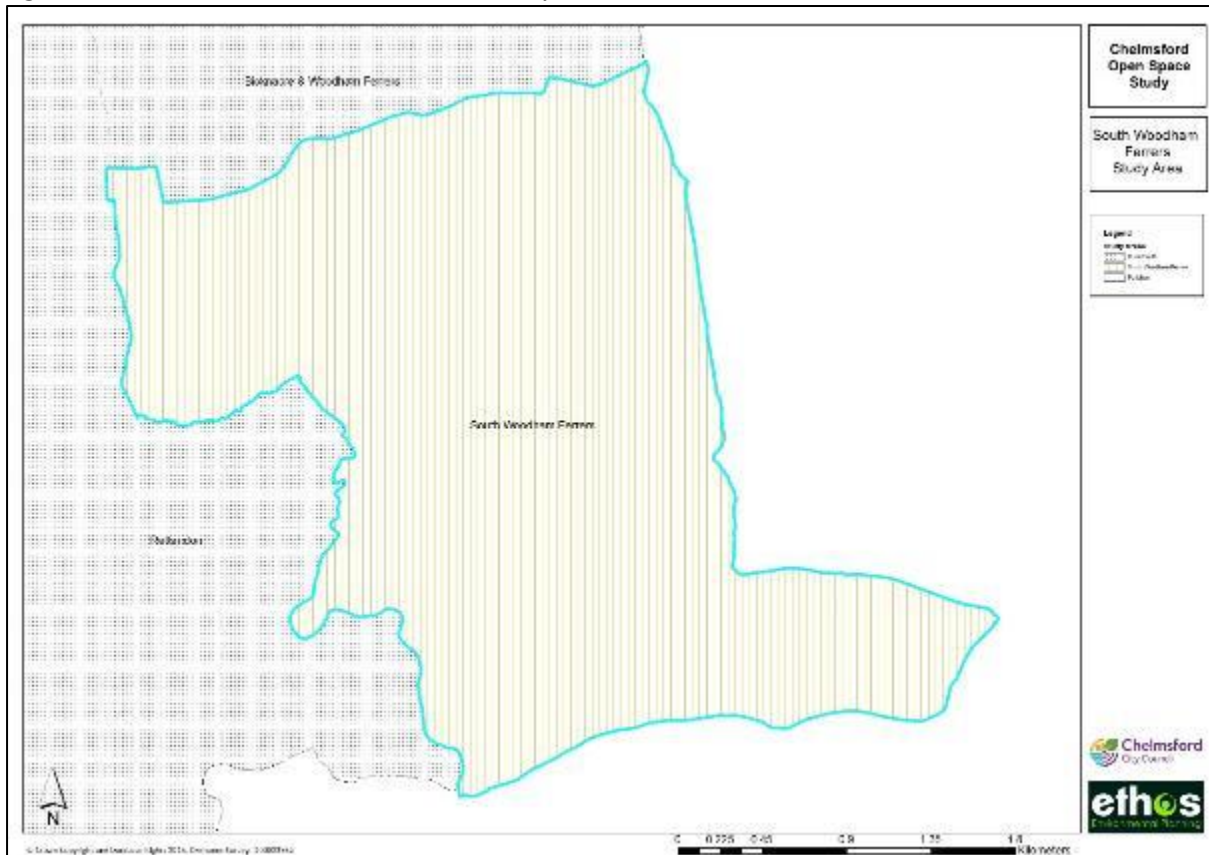
- The area has an existing shortfall of Youth Play Space. There is sufficient Allotments; Parks, Sports and Recreation Grounds; Children's Play Space and Amenity Green Space;
- Access to the different types of green space is very sporadic across the area, with generally poor access to all typologies (with the exception of natural green space, where there is good access in the south of the study area).
- Priorities for on-site provision through new development are for Youth Play Space. However, due to the sporadic access for all types of green space, even where there is sufficient supply, on-site provision may still be required in order to plug gaps in access;
- There is sufficient amenity green space and parks and recreation grounds in the area that could provide space for new/improved youth play facilities;
- It is acknowledged that developments of high density would create many pressures for other infrastructure in addition to green space, and there is a need to maximise opportunities for improving access to existing facilities and improving the quality/changing use of existing facilities to cope with additional pressure from population growth.

7.0 SOUTH WOODHAM FERRERS AREA PROFILE

7.1 Geographical Area

7.1.1 The South Woodham Ferrers Green Space Area Profile comprises the parish of South Woodham Ferrers, as shown in figure 83.

Figure 83 South Woodham Ferrers study area



7.2 Population

Table 18 Parish population statistics (Census, 2011)

Parish	Population
South Woodham Ferrers	16,453
Total	16,453

7.3 South Woodham Ferrers – overview of the area

7.3.1 The South Woodham Ferrers area comprises of the Town Council area of South Woodham Ferrers. South Woodham Ferrers is a uniquely planned town which was built in a countryside setting on the River Crouch. The area is predominantly built form providing mainly residential and business uses and is surrounded by rural countryside. It has a main line train station and offers a variety of public services and transport links to its residents.

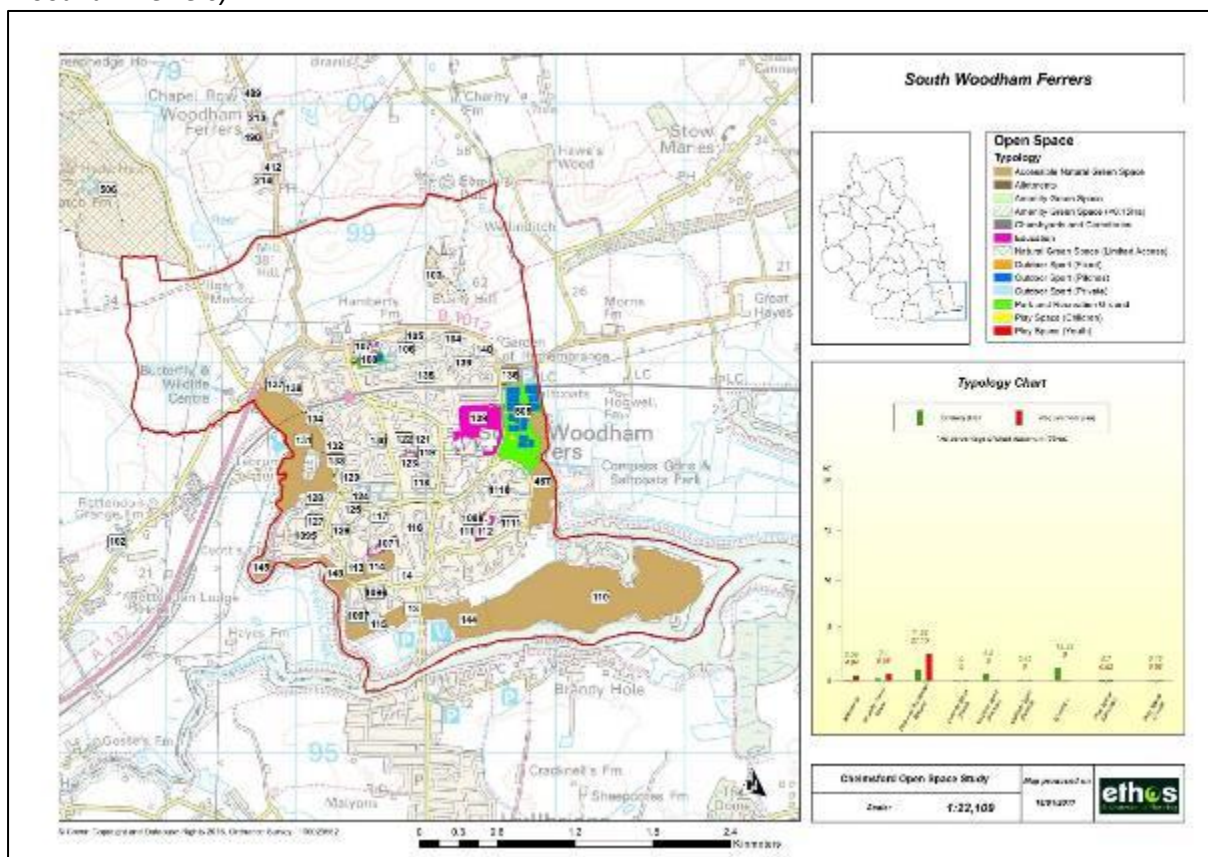
7.4 Existing provision of Green Space within the South Woodham Ferrers study area

7.4.1 This section provides a map showing the existing green spaces within the South Woodham Ferrers study area. To reiterate, the map is intended to be used for indicative purposes and large scale maps and a GIS database of sites have been provided as an electronic database to the council.

7.4.2 It should be noted that for Accessible Natural Green Space, every effort was made to exclude sites that had no access, although in certain sites this was not always clear (see section 5.2.6 of the main report (part 1)).

Provision of green space provision in the South Woodham Ferrers study area

Figure 84 Provision of green space in the South Woodham Ferrers study area (the parish of South Woodham Ferrers)



7.5 Analysis of existing quantity of Green Space

7.5.1 The following section provides tables showing the current quantitative provision of open space within the South Woodham Ferrers study area (see section 1.2 for further information).

Current quantity provision of green space

7.5.2 Table 19 below shows the existing provision of green space within the South Woodham Ferrers study area (the parish of South Woodham Ferrers).

Table 19 Existing supply of green space across the South Woodham Ferrers study area

Typology	Existing Provision (Ha)	Existing Provision (Ha/1000)	Required Provision (Ha)	Required Provision (Ha/1000)	Supply (Ha)	Supply (Ha/1000)	Overall Supply
Allotments	0.56	0.03	4.94	0.3	-4.38	-0.27	UNDER SUPPLY
Amenity Green Space	2.1	0.13	6.58	0.4	-4.48	-0.27	UNDER SUPPLY
Park, Sport and Recreation Ground (Public and Private Combined)	18.47	1.13	27.15	1.65	-8.68	-0.52	UNDER SUPPLY
Park and Recreation Ground	11.52	0.7	27.15	1.65	-15.63	-0.95	N/A
Outdoor Sport (Pitches)	6.5	0.4	0	0	6.5	0.4	N/A
Outdoor Sport (Fixed)	0	0	0	0	0	0	N/A
Outdoor Sport (Private)	0.45	0.03	0	0	0.45	0.03	N/A
Play Space (Children)	0.7	0.04	0.82	0.05	-0.12	-0.01	UNDER SUPPLY
Play Space (Youth)	0.12	0.01	0.82	0.05	-0.7	-0.04	UNDER SUPPLY
Accessible Natural Green Space	132.8	8.07	0	0	132.8	8.07	N/A
Education	12.53	0.76	0	0	12.53	0.76	N/A
Churchyards and Cemeteries	0	0	0	0	0	0	N/A

7.6 Analysis of existing access to Green Space

7.6.1 This section provides maps showing access to different types of green space across the South Woodham Ferrers study area using the Chelmsford access standards (as summarised in table 2). More detailed maps showing access in each parish have been provided as an electronic appendix. A summary of key access issues is provided in section 7.8.

Figure 85 Access to Allotments across the South Woodham Ferrers study area (720 metre buffer)

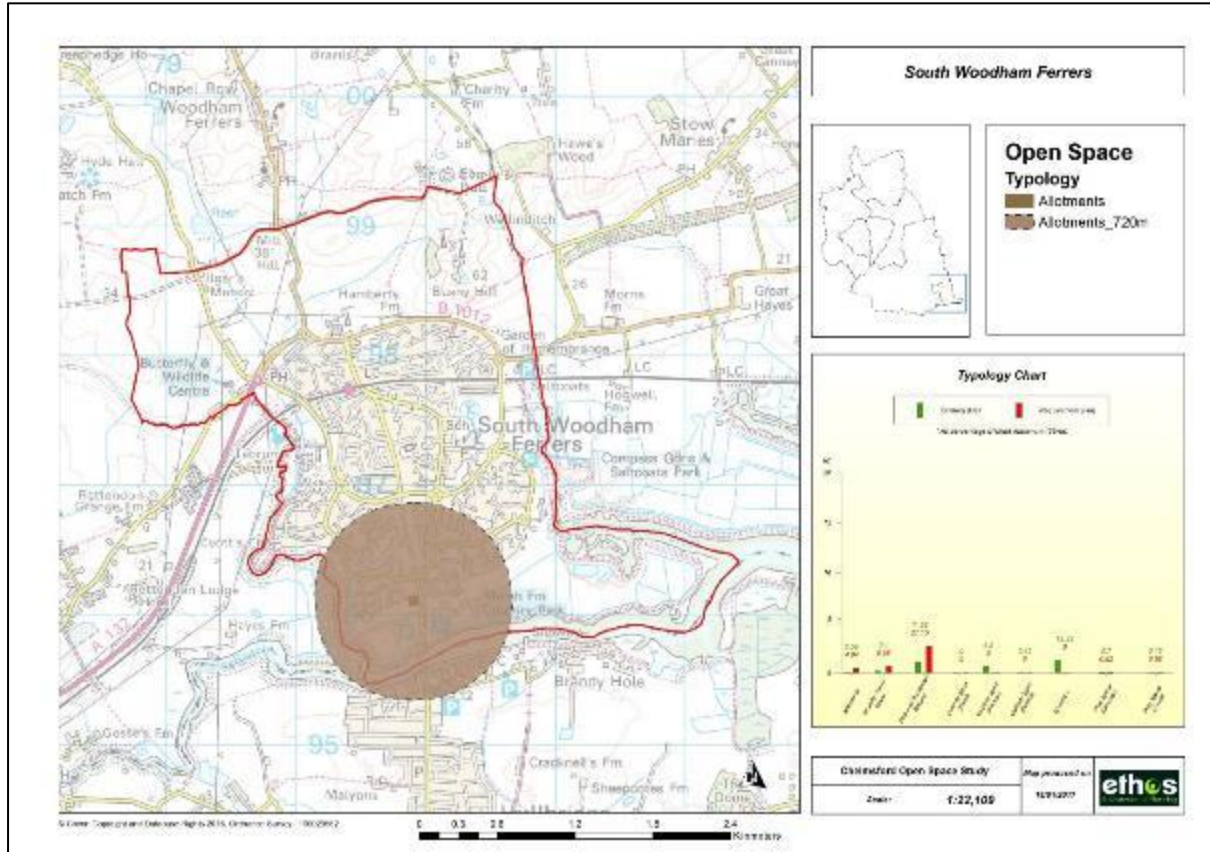


Figure 86 Access to Amenity Green Space across the South Woodham Ferrers study area (480 metre buffer)

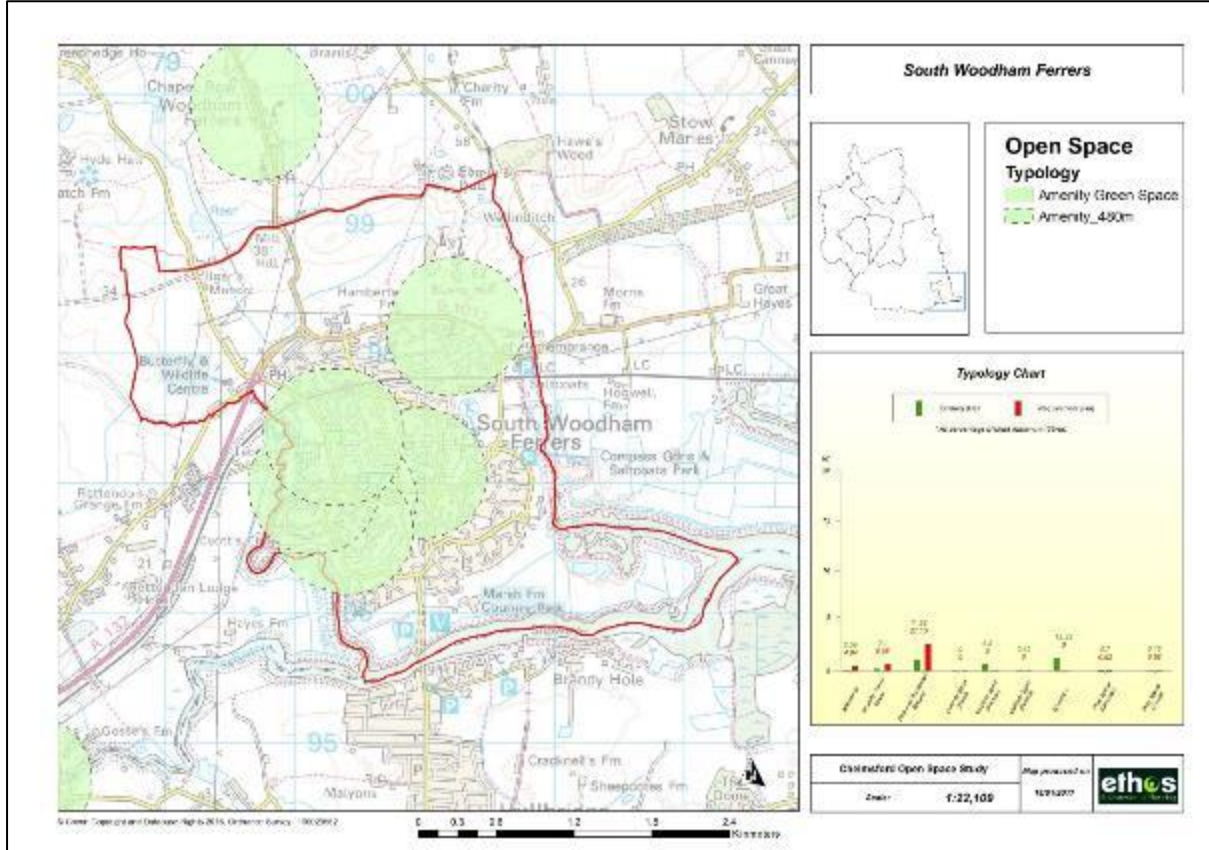


Figure 87 Access to Park and Recreation Grounds across the South Woodham Ferrers study area (600 metre buffer)

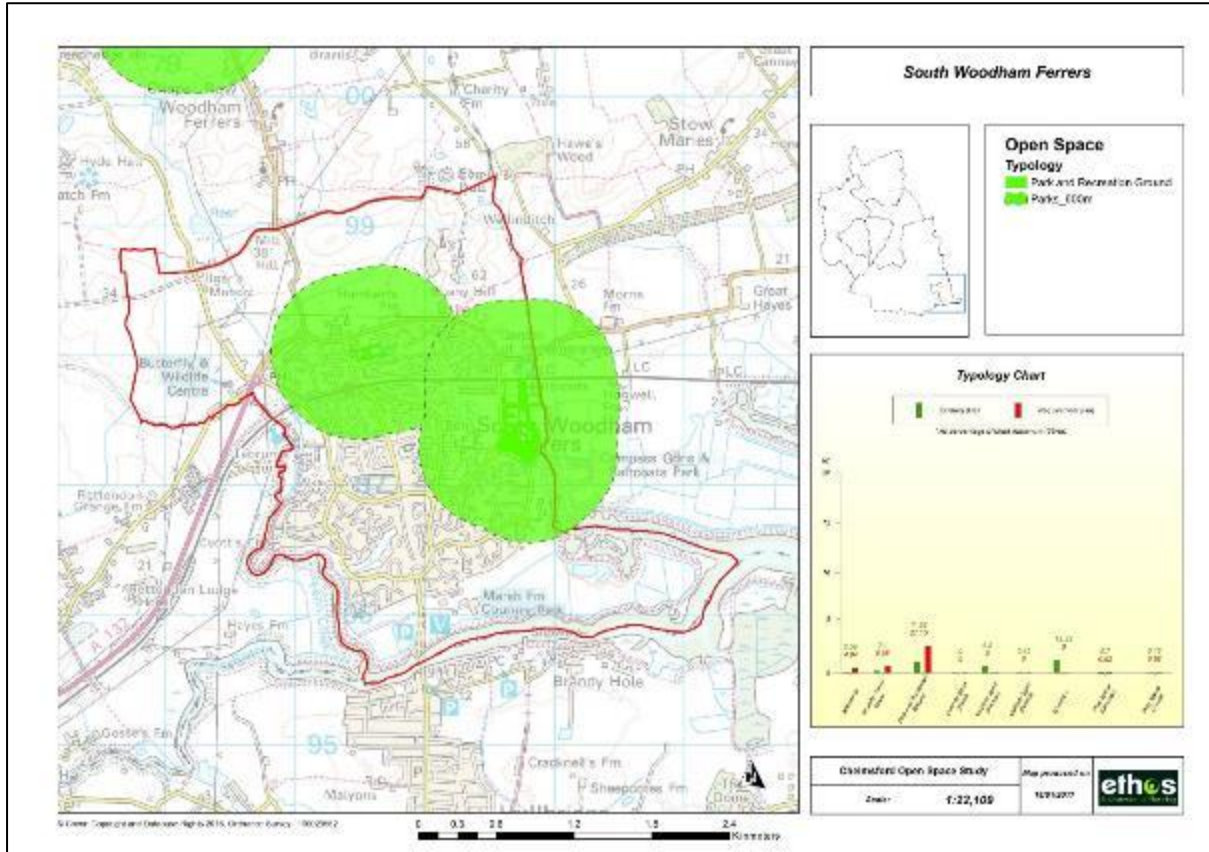


Figure 88 Access to Children’s Play Space across the South Woodham Ferrers study area (480 metre buffer)

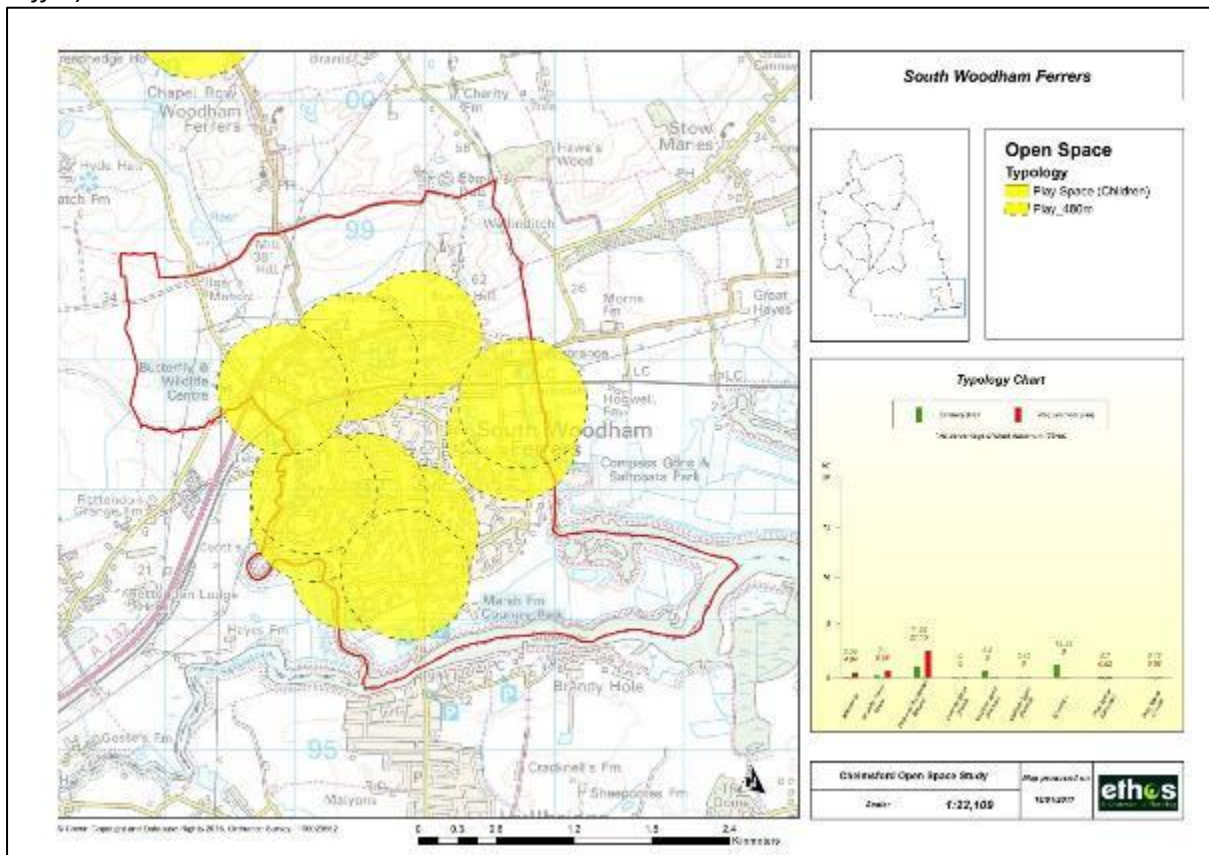


Figure 89 Access to Youth Play Space across the South Woodham Ferrers study area (600 metre buffer)

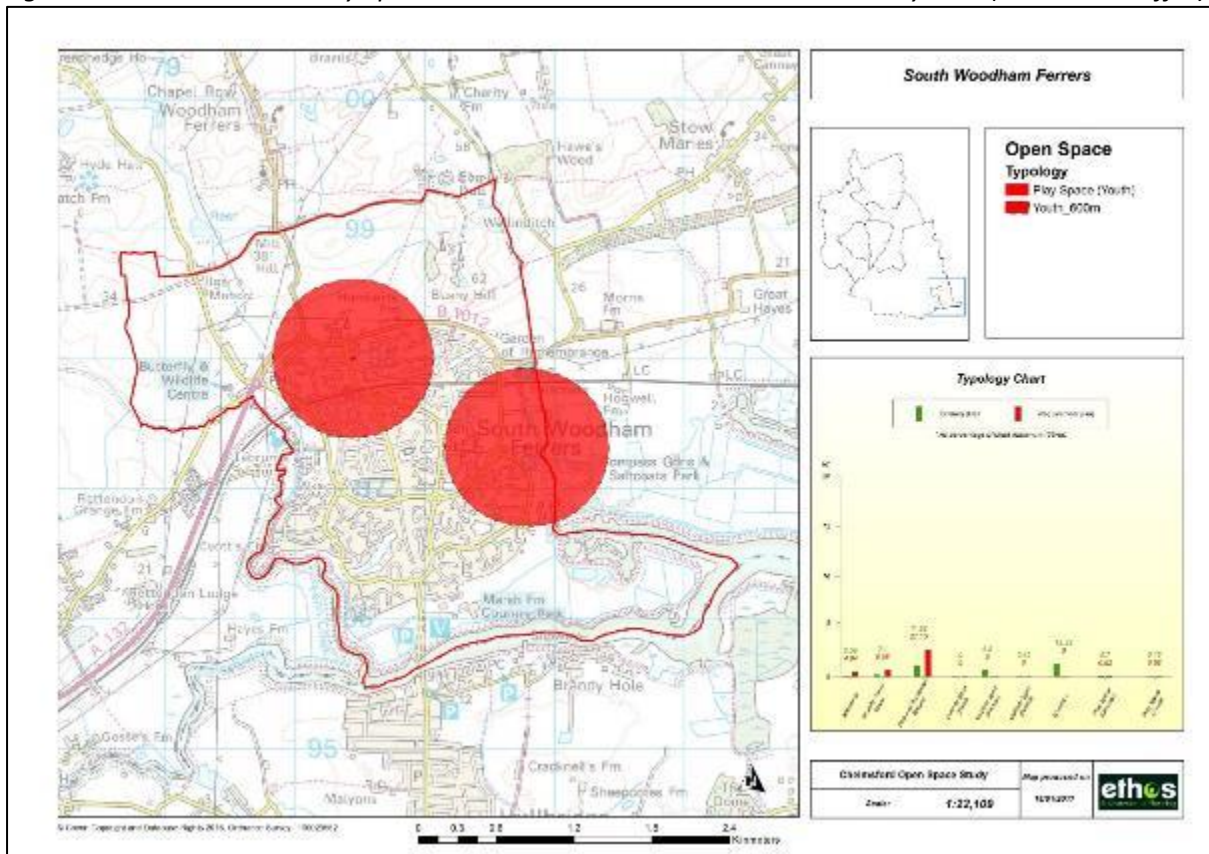


Figure 90 Access to Natural Green Space (>100ha) across the South Woodham Ferrers study area (buffer 5km)

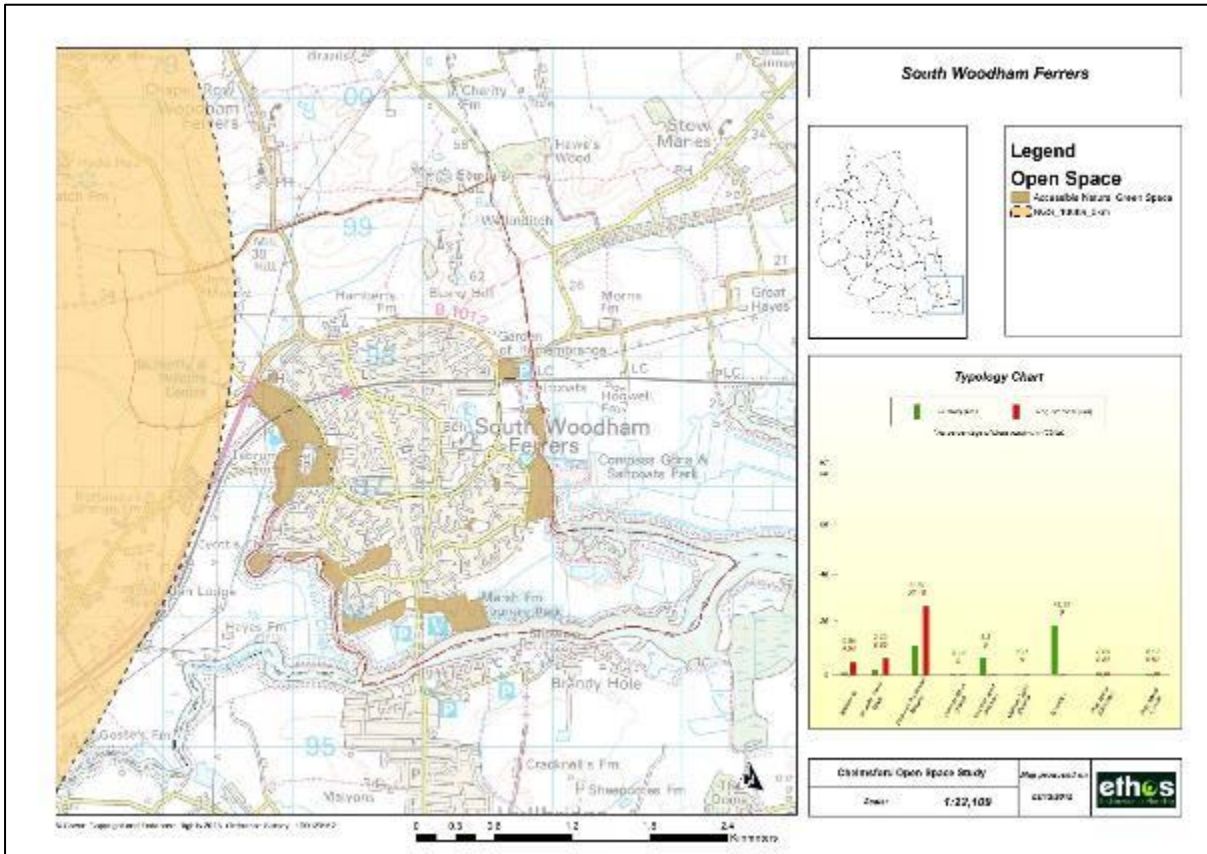
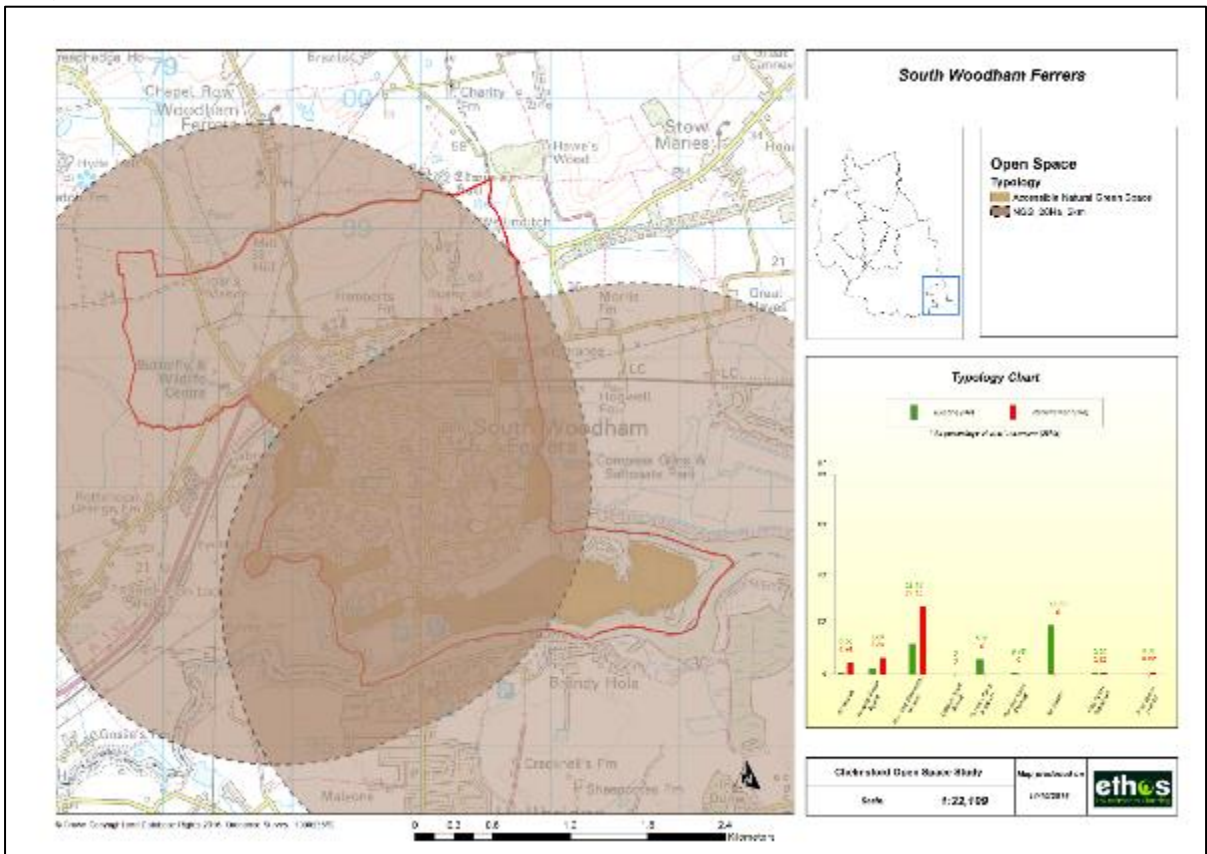


Figure 90 Access to Natural Green Space (>20ha) across the South Woodham Ferrers study area (buffer 2km)



7.7 Priority sites

7.7.1 Appendix 6 provides a summary of all sites included within the South Woodham Ferrers audit. These are extracted from a more detailed audit database which has been made available to the council. This section provides a summary of priority sites i.e. those that have existing low quality (C or D ranked) but with high potential for improvement (A or B ranked) – see section 1.4 for further detail. This does not mean that other sites will not be considered for improvement, particularly if very close to a development site, however, it does act as a starting point for prioritisation.

		Potential Score	
		A	B
Existing Rank	D	Poor quality, high potential	Poor quality, moderate potential
	C	Moderate quality, high potential <ul style="list-style-type: none"> • Drywoods Play Area • Ferrers Road Green Space 	Moderate quality, moderate potential <ul style="list-style-type: none"> • Crickhollow Play Area • Holbrook Close

7.8 Summary of issues and priorities for the South Woodham Ferrers study area

7.8.1 This section considers the analysis of quality, quantity and access to green space across the South Woodham Ferrers study area drawing on previous sections within this report:

- The area has an existing shortfall of Allotments, Amenity Green Space, Parks and Recreation Grounds, Children’s Play Space and Youth Play Space. There is good access to Natural Green Space, including Marsh Farm Country Park;
- It should be noted that the large education site (ID 109) is joint use with South Woodham Ferrers Leisure Centre where there is a new full size floodlit 3G pitch available to the community, and two multi-use games areas (MUGAS), therefore, even though there is an undersupply of Parks and Recreation Grounds and Youth Play Space, these facilities are available for community use.
- Access to the different types of green space varies across the area as follows:
 - Poor access to allotments across the area;
 - Generally good access to amenity green space, however, gaps in the North and East of the area;
 - Generally good access to parks and recreation grounds, however, there is a relatively large gap in the South West;
 - Generally good access to children’s play space, however, there are gaps in the centre and to the south;

- Very sporadic access to youth play space, with many areas falling below the standard.
 - Good access to natural green space (larger than 20ha in size) across the area, although the area does not meet the 100ha ANGst standard;
 - Priorities for on-site provision through new development are for Allotments, Amenity Green Space, Parks and Recreation Grounds, Children and Youth Play Space. However, where there is good access to these green space types, the priority may be to provide enhancements to existing provision (depending upon the size of development);
 - There is good access to natural green space in the area. These spaces could provide opportunities for alternative low impact green space uses, such as creating community food growing areas and providing natural play;
 - It is acknowledged that developments of high density would create many pressures for other infrastructure in addition to green space, and there is a need to maximise opportunities for improving access to existing facilities and improving the quality/changing use of existing facilities to cope with additional pressure from population growth.
-

APPENDIX I SUMMARY SCORES FROM QUALITY AUDIT FOR CHELMSFORD CITY CENTRE

Parks and Recreation Grounds (Chelmsford City Centre)

Object ID	Site Name	Area Profile	Parish/Ward	Typology	General Description	Summary of potential improvements	Existing Rank Score	Potential Rank Score
0	Admiral Park, Tower Gardens and West Park	Chelmsford	Marconi	Park and Recreation Ground	<p>Tower Gardens is a formal garden with flower beds, nice mature trees and lots of benches and pleasant areas to sit. There is a bowling green with pavilion, four tennis courts and these are well managed.</p> <p>West Park is part of a series of open spaces connected throughout the city centre. It links with Admiral Park in the north and Central Park in the east. There are footpaths/cycle paths, with good surface, running alongside the river and through open fields. It is well used, well managed and there is good value for wildlife. There are good information boards and nice benches throughout the site.</p> <p>Admiral's Park consists of a fenced play space with equipment suitable for juniors and toddlers mixed including monkey bars, roundabout, swings, large climbing frame, toddler climbing frame, and spring toys. The equipment provides good play value and is generally in very good condition although there are some places where grass is growing through the impact surface. There are lots of picnic benches, and benches along the river with information boards. There is a cricket pitch and pavilion and two football pitches (one mini and one senior).</p>	<p>Very good parks. All facilities present are well managed and there is good value for wildlife. Senior football pitch to the west of West Park suffers from dog fouling -could install more dog bins. There is also grass growing through play area safety surfacing in Admiral's Park.</p>	B	D

Object ID	Site Name	Area Profile	Parish/Ward	Typology	General Description	Summary of potential improvements	Existing Rank Score	Potential Rank Score
1010	Brownings Avenue Park	Chelmsford	Marconi	Park and Recreation Ground	Park and recreation ground with a fenced junior play space with lots of equipment in excellent condition, with high play value including several climbing frames, climbing wall, slide and climbing net. There is a large area of amenity grass with a football goal post used for informal football, and there is also a basketball hoop set over a square of tarmac. The site has good footpaths, good provision of dog bins, litter bins and there are also nice flower beds.	There is no provision for toddlers and there is litter across the site including beer cans. The surface beneath the play equipment is currently grass, which could be improved by installing impact surfacing.	B	B
495	Oaklands Park	Chelmsford	Moulsham and Central	Park and Recreation Ground	Oaklands Park is set within the grounds of Chelmsford Museum. There are two fenced children's play areas with excellent equipment with high play value including complex wooden apparatus, tyre swings, spinning seesaw, zip line, climbing tower, tunnels, toddler swings, seesaw and slide. The equipment makes use of natural features and materials which is very nice. There are tennis courts in two places across the site which are in very good condition. There are information boards, formal flower beds and mature trees with tarmac paths winding through. There is a nice atmosphere at the site and it is popular with the public, especially the play areas and the picnic area in front of the museum.	There is some dog fouling despite bins and signage. There is grass growing through the impact surface beneath the play equipment in the junior play area. There is no provision for teens and there is space for something such as a basketball hoop to be installed.	A	D

Object ID	Site Name	Area Profile	Parish/Ward	Typology	General Description	Summary of potential improvements	Existing Rank Score	Potential Rank Score
1005	Bell Meadow and Central Park	Chelmsford	Moulsham and Central	Park and Recreation Ground	Central Park and Bell Meadow is located in the city centre and is extremely well used. There are two separate fenced play areas: Bell Meadow Play Area with equipment for toddlers including climbing frame, seesaw and spring toys and Central Park Play area with equipment for juniors including a big climbing frame and swings. There is a good skate park, excellent MUGA and two tennis courts in very good condition. There is a cafe with an ornamental garden in front which appears to be the site of a former bowling green. The whole site has lots of flower beds, paths throughout the site, a lake and information boards.	There is some litter and dog fouling across the site despite a huge number of litter bins and plenty of dog bins. The entrance to the Central Park Play Area is quite muddy and would benefit from a proper surface to improve access. The toddler play in Bell Meadow play area contains dated equipment and there is potential for additional items with higher play value. The junior play in Central Park Play Area has better play value. The notice board at the eastern entrance is hard to read and the algae should be cleaned off it.	A	D
1066	John Shennan Playing Field	Chelmsford	Moulsham Lodge	Park and Recreation Ground	Small park and recreation ground with children's play space, basketball court/hoop and playing fields (no pitches were marked during audit).	Poor park and rec with few facilities. play space has some signs of vandalism and some apparatus has been removed due to damage. Metal pole remains upright which is dangerous within a play space. Basketball hoop is poor. Football posts could remain installed to encourage the use of the playing fields ²	C	C

² Chelmsford City Councils' Senior Planning Officer states that the site is an old land fill site previously provided as recreation ground. Facilities have been removed in previous times as a result of significant ground settlement and to accommodate methane venting. Methane escape has been stabilised but ground settlement is ongoing. Few facilities remain mostly positioned on the margin of the area with limited access. Alternative local play and recreation facilities need to be accommodated elsewhere whilst the site is considered for alternative use/designation.

Object ID	Site Name	Area Profile	Parish/Ward	Typology	General Description	Summary of potential improvements	Existing Rank Score	Potential Rank Score
1013	St Andrews Park	Chelmsford	Patching Hall	Park and Recreation Ground	Large park and rec with two senior football pitches, MUGA, two children's play areas, two teen shelters and tennis courts	Good park and recreation ground, well managed. Pitches are a bit uneven and some areas of poor drainage. Good condition of play equipment and good play value. Excellent new fitness equipment and kick wall/basketball. Some dog fouling.	B	D
675	Avon Road Park	Chelmsford	Saint Andrews	Park and Recreation Ground	Small park and recreation ground with allotments adjacent. Site had play space with average play equipment. There is a standalone climbing frame and teen shelter and informal play area	Poor park with plenty of opportunities for improvement. No signage around park. Trolleys left in stream towards north of the site. No youth facilities other than single teen shelter. Play space is basic and can easily be improved.	C	C
1053	Melbourne Park	Chelmsford	Saint Andrews	Park and Recreation Ground	Large park and recreation ground with a huge range of outdoor sports facilities including: 1 tennis court, 2 MUGAs, 1 baseball/rounders pitch, several football pitches, athletics track in stadium, fenced AGP (excellent condition), fenced shot put/discus throwing area, and separate junior and toddler play areas. The play equipment includes climbing frames, spring toys, swings, slide, and seesaw and there are also two teen shelters.	Really good site offering a large amount of recreational facilities. Most football pitches are good however some do have significant surface damage due to poor drainage. Play space is very basic in comparison to the rest of the site. Equipment is old and dated not encouraging play. Some dog fouling and litter.	A	D

Object ID	Site Name	Area Profile	Parish/Ward	Typology	General Description	Summary of potential improvements	Existing Rank Score	Potential Rank Score
1018	Springfield Hall Park	Chelmsford	The Lawns	Park and Recreation Ground	Springfield Hall Park is a large site with a series of football pitches, changing rooms used by Springfield Football Club, a large children's play space, fitness equipment suitable for teens and adults, and adjoining allotments and natural green space. The play space includes a wide variety of equipment in very good condition, including large climbing tower, slide, swings for juniors and roundabout two climbing frames, spring toys for toddlers.	There is a lot of litter across the site and this needs to be removed. There is dog fouling and dogs being exercised over the football pitches off the lead.	A	D
704	Coronation Park	Chelmsford	Trinity	Park and Recreation Ground	Large field with three senior rugby pitches. Two cricket wickets (one artificial) three practice nets and a children's play space.	Average park and recreation ground with good rugby and cricket facilities. Pitches appear good, although minor surface damage on the rugby pitches. Play space has modern equipment and is targeted mainly towards junior play. No toddler or teen facilities on site.	B	D
705	Lionmede Recreation Ground	Chelmsford	Trinity	Park and Recreation Ground	Small playing field with two tennis courts (one private, one free admission) Lionmede bowls club and children's play space.	Average site with basic play equipment. Tennis courts are average and not much difference between the two seeing as one has a charge of £4.95 per hour.	C	D

Object ID	Site Name	Area Profile	Parish/Ward	Typology	General Description	Summary of potential improvements	Existing Rank Score	Potential Rank Score
232	Westlands Park	Chelmsford	Waterhouse Farm	Park and Recreation Ground	Westlands Play Area is a large park and recreation ground with a fenced junior/toddler playground, basketball hoop with kick wall set over grass/mud, and a large area of grass for informal play. The play equipment includes climbing frame, spring toys, seesaw, swings and climbing rock, and the equipment is in good condition with good impact surface beneath.	Despite signs and fencing excluding dogs from the play space, dogs were being exercised in the play space - the fenced area was being used so the owner didn't have to supervise them. The surface beneath the basketball hoop is quite muddy and would benefit from having a proper surface installed. There is some litter across the site and more bins, benches and a community notice board should be installed.	C	A

Play Space - where not within an open space (Chelmsford City Centre)

Object ID	Site Name	Area Profile	Parish/Ward	Typology	Summary of potential improvements or opportunities for the site	Existing Rank Score	Potential Rank Score
498	Waterhouse Street Play Area	Chelmsford	Chelmsford	Play Space (Children)	Waterhouse Street Play Area contains equipment suitable for toddlers including small climbing frame with slide, swings and spring toys. Although in good condition, the equipment is a bit dated and there is no provision for juniors or teens. There is a good impact surface beneath the equipment and provision of bins, benches and signs.	A	D
234	Widford Chase Play Area	Chelmsford	Chelmsford	Play Space (Children)	Widford Chase Play Area is located at the end of a cul-de-sac, there is only one entrance, the site is enclosed by high fencing and it is not overlooked at all. Given all these factors, the site does not feel safe. Despite dogs being excluded from the site by signage on the entrance gate, there is a lot of dog fouling throughout the play space. There is also some litter, and it appears that people walking along the flyover road (immediately north of the site) throw litter down into the site. The play equipment consists of a slide, swing and climbing frame; it is a bit dated and needs better management because there is a lot of grass growing through the impact surfacing.	D	A

Amenity Green Space - plus play space where provided (Chelmsford City Centre)

Object ID	Site Name	Area Profile	Parish/Ward	Typology	General Description	Summary of potential improvements or opportunities for the site	Existing Rank	Potential Rank
223	Skylark Walk AGS	Chelmsford	Goat Hall	Amenity Green Space	Amenity green space with shrubs between houses and a school field. Site is well lit and has good paths.	None	B	D
233	Widford Park Place AGS	Chelmsford	Goat Hall	Amenity Green Space	Well managed amenity green space with tarmac path and mature trees	None	B	D
664	Cramphorn Walk AGS	Chelmsford	Marconi	Amenity Green Space	Small amenity with shrubs, tarmac paths and street lights.	Well managed - no issues	B	D
665	Nelson Grove AGS	Chelmsford	Marconi	Amenity Green Space	Small amenity green space with children's play area	Nelson Grove Play Area contains equipment suitable for toddlers including swing and small climbing frame with slide. The equipment is dated, has low play value and the surface beneath the swing is quite muddy. There is no provision for juniors or teens and there is plenty of space in the adjacent amenity for additional equipment.	A	C
671	The Green AGS	Chelmsford	Marconi	Amenity Green Space	Small amenity grass triangle	None	C	D
673	Riddiford Drive AGS	Chelmsford	Marconi	Amenity Green Space	Amenity grass with trees and children's play area	Riddiford Play Area is in a good setting and contains equipment suitable for toddlers including spring toys, roundabout, climbing frame and swings. The equipment is in good condition, however there is no provision for juniors or teens and there is space for additional equipment to be installed. The surrounding amenity space is attractive with a line of mature trees, a tarmac path and streetlights.	A	D
1009	North Avenue AGS	Chelmsford	Marconi	Amenity Green Space	Long strip of amenity grass with benches and trees	Well managed - no issues	C	D

Object ID	Site Name	Area Profile	Parish/Ward	Typology	General Description	Summary of potential improvements or opportunities for the site	Existing Rank	Potential Rank
1011	Tennyson Road AGS	Chelmsford	Marconi	Amenity Green Space	Amenity green space with children's play equipment consisting of a climb and slide, and a single swing.	Limited play value with only a climbing frame and swings. Dated and poorly maintained equipment. Space for more. Well overlooked. Scope for biodiversity enhancements which could improve natural play value of site.	B	C
225	Fortinbras Way AGS	Chelmsford	Moulsham and Central	Amenity Green Space	Small amenity green space between houses.	None	C	D
226	Fortinbras Way AGS	Chelmsford	Moulsham and Central	Amenity Green Space	Small amenity with children's play space	None	B	D
231	Stapleford Close AGS	Chelmsford	Moulsham and Central	Amenity Green Space	Small amenity strip between school and main road. Site has small play space with basic dated apparatus.	Upgrade play equipment	B	C
235	Redmayne Drive AGS	Chelmsford	Moulsham and Central	Amenity Green Space	Amenity green space around houses	None	C	D
496	Pearce Manor AGS	Chelmsford	Moulsham and Central	Amenity Green Space	Small amenity with children's play space	Pearce Manor Play Area contains a climbing frame with slide and two spring toys, suitable for toddlers only. The impact surface is very good and the equipment is in good condition. It is recommended that a bin and bench is installed within the play space. There is no provision for juniors or teens and there is some space in the adjacent amenity area for additional equipment. This amenity area would also benefit from a proper surface path being installed as there is an informal path across the grass which has become quite muddy.	A	C
879	OS North of Parkway	Chelmsford	Moulsham and Central	Amenity Green Space	Amenity green space with mature trees and hard surfaced paths, adjacent to development site. Audited using Google Earth.	May have space to accommodate play area (if need identified).	C	D

Object ID	Site Name	Area Profile	Parish/Ward	Typology	General Description	Summary of potential improvements or opportunities for the site	Existing Rank	Potential Rank
224	Lucas Avenue AGS	Chelmsford	Moulsham Lodge	Amenity Green Space	Amenity green space with children's play space and kick wall	Lucas Avenue Play Area has a kickwall/basketball hoop which is set over grass although it is currently very muddy and there is a large puddle beneath the basketball hoop. It would benefit from a proper surface being installed under the basketball hoop. There is play equipment predominately suitable for toddlers including climbing nets, swings, spring toy and slide and there is a bin and bench. The equipment is dated and there is not much for juniors or teens. There is only one entrance to the site.	B	C
493	Orange Tree Close AGS	Chelmsford	Moulsham Lodge	Amenity Green Space	Amenity green space with small children's play space	Orange Tree Close Play Area contains equipment suitable for juniors and toddlers including seesaw, swings, spring toy, large climbing frame and slide and there is a good-sized area of amenity grass with space for informal play. There is grass growing through the impact surfacing beneath the equipment and the equipment is a bit dated. There is no provision for teens and there is space for additional equipment.	A	D
678	Wickham Crescent AGS	Chelmsford	Patching Hall	Amenity Green Space	Large amenity green space bordered by main road. Site has an average children's play space.	Play space is basic with average equipment. Amenity is large with trees and shrubs.	B	C

Object ID	Site Name	Area Profile	Parish/Ward	Typology	General Description	Summary of potential improvements or opportunities for the site	Existing Rank	Potential Rank
680	Rutland Road AGS	Chelmsford	Patching Hall	Amenity Green Space	Amenity space with children's play area suitable for toddlers.	Play equipment is dated and could be better maintained. There are only two entrances to the play area, one was blocked by fallen branches at the time of survey. Potential to install equipment for older children as currently there is no provision for juniors or teens. It is recommended that signage is installed by the road directing people to the site, as currently difficult to find.	B	B
681	Woodhall Road AGS	Chelmsford	Patching Hall	Amenity Green Space	Small amenity behind houses with small children's play space	Woodhall Road Play Area contains play equipment suitable for toddler and juniors mixed, including climbing frame, slide, roundabout, toddler swings and spring toy and there is a large amenity grass space. The play equipment is extremely rusty, dated, and there is missing equipment. There is no provision for teens and plenty of space to install something. The site only has one entrance and is otherwise surrounded by fencing at the back of houses; this makes the site feel unsafe. There is no dog bin and evidence of dog fouling. There are multiple issues with this site that needs addressing; in it's current state, the rusty equipment poses a safety hazard.	C	B
682	Oliver Way Play Area	Chelmsford	Patching Hall	Amenity Green Space	Amenity site with trees, pond and children's play space.	Play space is basic and would benefit from updating - space for juniors and teens if needed. Attractive pond to the west has good biodiversity value.	A	D

Object ID	Site Name	Area Profile	Parish/Ward	Typology	General Description	Summary of potential improvements or opportunities for the site	Existing Rank	Potential Rank
684	Fell Christy AGS	Chelmsford	Patching Hall	Amenity Green Space	Large amenity green space with children's play space.	Fell Christy Play Area contains equipment suitable for juniors and toddlers mixed including climbing tower, climbing frame, monkey bars, seesaw, slide, swings, spring toys and a balance bridge. There is a lot of dog fouling in the adjacent amenity despite bins. The grass is too long throughout the site, especially in the play space and this needs better management. There is no provision for teens.	A	C
868	Barnaby Rudge AGS	Chelmsford	Patching Hall	Amenity Green Space	Large amenity green space overlooked by houses on either side. Site has single dog bin and could potentially accommodate a play space.	Site has the potential to accommodate a play space and would benefit from biodiversity enhancements e.g. tree planting, meadow area	C	D
606	Hobart Close AGS	Chelmsford	Saint Andrews	Amenity Green Space	Small area of well-maintained amenity grass with footpaths running through it	None	C	D
677	Kennet Way AGS	Chelmsford	Saint Andrews	Amenity Green Space	Amenity green space with mature trees and some litter on site.	Site has some litter - recommended that a bin is installed and/or regular litter picks needed	C	D
683	Darnay Rise AGS	Chelmsford	Saint Andrews	Amenity Green Space	Amenity green space with children's play area.	Darnay Rise Play Area contains equipment suitable for toddlers including swing, roundabout, slide and spring toys. It is a bit dated but in reasonable condition. There is no provision for juniors or teens and space for additional equipment.	B	D

Object ID	Site Name	Area Profile	Parish/Ward	Typology	General Description	Summary of potential improvements or opportunities for the site	Existing Rank	Potential Rank
709	Copperfield Road AGS	Chelmsford	Saint Andrews	Amenity Green Space	Amenity green space with small play space.	Copperfield Road Play Area contains equipment suitable for toddlers in a fenced play area with spring toys and a slide and there is a ball throw game for juniors within the large area of amenity grass. The play equipment is dated, has low play value and there is very little equipment especially given the amount of space on site. It is recommended that additional equipment is installed for children of all ages.	B	C
710	Cherwell Drive AGS	Chelmsford	Saint Andrews	Amenity Green Space	Amenity green space with small childrens play space.	Cherwell Drive Play Area contains equipment suitable for toddlers including swing, slide and spring toy. There is no provision for juniors or teens and there is space in the adjoining amenity space for additional equipment. It is recommended that signage is installed directing people to the site because it is currently difficult to find.	B	C
1007	Lichfield Close AGS	Chelmsford	Saint Andrews	Amenity Green Space	Amenity green space with toddlers play space	Play space could be updated (space for more equipment) and welcome signs installed.	B	D
1008	Avon Road AGS	Chelmsford	Saint Andrews	Amenity Green Space	Amenity green space in front of houses with mature trees and paths	None	C	D
1014	Pickwick Avenue AGS	Chelmsford	Saint Andrews	Amenity Green Space	Amenity green space surrounded by banks and mature trees over looked by houses	Site has some litter - recommended that a bin is installed and/or regular litter picks needed	C	D
1015	Pickwick Avenue AGS	Chelmsford	Saint Andrews	Amenity Green Space	Amenity green space with children's play space	Pickwick Avenue Play Area contains dated equipment suitable for toddlers. There is no provision for teens or juniors and there is low play value.	B	D

Object ID	Site Name	Area Profile	Parish/Ward	Typology	General Description	Summary of potential improvements or opportunities for the site	Existing Rank	Potential Rank
927	Pines Road	Chelmsford	St. Andrews	Amenity Green Space	Amenity green space with large shrub bed and trees. Audited using Google Earth.	One of the trees has been removed (stump remains). A new tree should be planted nearby to replace this. Cars appear to be driving over and parking on the grass - wooden bollards may be needed.	C	C
686	Pollard Meadows AGS	Chelmsford	The Lawns	Amenity Green Space	Large amenity green space with a small play space on the eastern boundary. site also has a small informal goal mouth. Pollard Meadows Play Area contains play equipment suitable for juniors and toddlers mixed including wooden climbing tower, metal climbing tower, slides and swings.	Site is generally well maintained. The equipment is in very good condition and has good play value, however the large area of amenity grass is very wet. There is an informal football pitch with goal post in the centre of the site and there is a very large puddle in front of the goal, and there are also semi-flooded areas across the remainder of the site. It is recommended that drainage is improved across the site and a proper surface footpath is installed across the centre of the site where the most foot traffic is. There is no provision for teens and there is plenty of space to install something.	A	D
687	Springfield Green AGS	Chelmsford	The Lawns	Amenity Green Space	Large area of amenity grass with dual use cycle and footpath running across south to meet road. There are streetlights along the cycle/footpath, bins and benches and the site is well managed.	None	B	D
688	Sherbourne Road AGS	Chelmsford	The Lawns	Amenity Green Space	Small amenity green space between houses	None	C	D
689	Lawn Lane AGS	Chelmsford	The Lawns	Amenity Green Space	Thin strip of amenity grass with mature trees between roads	None	B	D

Object ID	Site Name	Area Profile	Parish/Ward	Typology	General Description	Summary of potential improvements or opportunities for the site	Existing Rank	Potential Rank
702	Wallasea Gardens AGS	Chelmsford	The Lawns	Amenity Green Space	Small amenity with small children's play space	Wallasea Gardens Play Area contains a slide and a spring toy suitable for toddlers. There is an area of amenity grass adjacent with a no ball games sign, yet there are lots of children playing football (none in the play space). The play equipment is dated, limited and there is no provision for juniors and teens. It is recommended that additional equipment is installed or some provision made for older children as they are obviously using the 'no ball games area' for informal play already.	B	C
982	Springfield Green AGS	Chelmsford	The Lawns	Amenity Green Space	Small amenity green space with children's play space	Play space is very basic and could be upgraded	B	C
1017	Lawn Lane AGS	Chelmsford	The Lawns	Amenity Green Space	Thin strip of amenity grass with shrubs between roads	None	B	D
708	Chelmer Village AGS	Chelmsford	Trinity	Amenity Green Space	Small amenity green strip between Chelmer Road and A138	None	C	D
924	Perry Hill	Chelmsford	Trinity	Amenity Green Space	Amenity green space with mature trees. Audited using Google Earth.	None	C	D
1050	Springfield Road AGS	Chelmsford	Trinity	Amenity Green Space	Gardens with ornate gates, paths, flowers, shrubs, benches, bins - well managed	No issues	A	D
227	Rookes Crescent AGS	Chelmsford	Waterhouse farm	Amenity Green Space	Well maintained amenity green space with bins, benches, lighting and children's play space in the middle of site	Rookes Crescent Play Area is set within an area of amenity which is well overlooked and is well maintained with streetlights, bins and benches. The play equipment is in excellent condition and is suitable for toddlers with slide, seesaw, swing, balance beam and spring toy. There is no provision for juniors or teens but there is not much space for additional equipment.	A	D

Allotments (Chelmsford City Centre)

Object ID	Site Name	Area Profile	Parish/Ward	Typology	General Description	Summary of potential improvements or opportunities for the site	Existing Rank Score	Potential Rank Score
666	South Primrose Hill Allotments	Chelmsford	Marconi	Allotments	South Primrose Hill Allotment Site has well secured boundary fencing and locked gates, the plots are well used and there is signage.	N/A	A	D
668	143 Kings Road Allotments	Chelmsford	Marconi	Allotments	143 Kings Road Allotment Site has locked gate and fencing, but not all of the plots are in use.	Several plots appear unused - make use of all plots on site	B	D
669	111 Kings Road Allotments	Chelmsford	Marconi	Allotments	111 Kings Road Allotment Site has a locked gate, good fencing, welcome sign but not all the plots are in use.	Make use of all plots on site.	B	D
670	67 Kings Road Allotments	Chelmsford	Marconi	Allotments	67 Kings Road Allotment Site has a locked gate and fencing and welcome sign, however the plots do not all appear to be in use.	Make use of all plots on site.	C	C
157	Falcons Mead Road Allotments	Chelmsford	Moulsham and Central	Allotments	The allotments off Falcons Mead Road are in a nice setting, the boundaries are secure and the plots are well used.	N/A	B	D
501	Hill Road Allotments	Chelmsford	Moulsham and Central	Allotments	Large allotments with space for additional plots.	Allotment site appears to have space for more plots nearer to the entrance.	C	D
494	Princes Road Allotments	Chelmsford	Moulsham Lodge	Allotments	Princes Road Allotment Association is a very large allotment site with plots well used. There is good fencing around the perimeter, a locked gate at the entrance and CCTV.	N/A	C	C
672	43 Kings Road Allotments	Chelmsford	Patching Hall	Allotments	43 Kings Road Allotment Site has a locked gate, good fencing, a welcome sign but not all of the plots are used.	Make use of all plots on site.	A	D

Object ID	Site Name	Area Profile	Parish/Ward	Typology	General Description	Summary of potential improvements or opportunities for the site	Existing Rank Score	Potential Rank Score
679	Rutland Road Allotments	Chelmsford	Patching Hall	Allotments	Rutland Road Allotment Site has good fencing, locked gate, welcome sign and is well used. A sign indicates that it won an allotment award in 2013.	N/A	C	D
1016	The Avenues Allotments	Chelmsford	Patching Hall	Allotments	The Avenues Allotment Site is a large site with all allotments in use and it is well managed. There is good fencing and hedgerows all around the perimeter, with low locked gates that it is possible to climb over, although there is signage to say the site is private.	N/A	C	D
610	Welland Avenue Allotments	Chelmsford	Saint Andrews	Allotments	Welland Allotment Site is well managed with good fencing, locked gate and is well used. It is very difficult to find, along a very narrow alley which feels a bit unsafe and is not easy to access.	Improve access. Install directional signage.	C	D
674	Melbourne Allotments	Chelmsford	Saint Andrews	Allotments	Melbourne Allotment Site has a locked gate, good fencing, welcome sign and the plots are well used.	N/A	C	A
676	Avon Road Allotments	Chelmsford	Saint Andrews	Allotments	Avon Road Allotment Site had good fencing and locked gates, however not all of the plots are in use.	Make use of all plots on site.	C	D
1025	Pearson Grove Allotments	Chelmsford	Trinity	Allotments	No welcome sign, gate and fencing, but can be climbed, plots all in use	No signage on entrance and fencing could be improved to provide better security	B	D
1026	Chelmsford Road Allotments	Chelmsford	Trinity	Allotments	Poor signage, good locked fence and all plots look used.	Signage on entrance is worn and could be replaced	C	D
228	Waterhouse Lane Allotments	Chelmsford	Waterhouse Farm	Allotments	Waterhouse Lane Allotment Site has a good boundary fence, high gate which locks (although it was open at the time of the survey), CCTV, the plots were well used and there is signage.	N/A	B	D
662	Beeches Road Allotments	Chelmsford	Waterhouse Farm	Allotments	Good allotments with good signage, good fences and used regularly	N/A	D	B

Private Sports Grounds (Chelmsford City Centre)

Object ID	Site Name	Area Profile	Parish/Ward	Typology	General Description	Is the site accessible to the public? (Y?N)
154	Grove Tennis Club	Chelmsford	Chelmsford	Outdoor Sport (Private)	Private tennis club with six courts.	Y
497	Princess Marie Louise Bowling Club	Chelmsford	Chelmsford	Outdoor Sport (Private)	Private bowls club	N
499	Chelmsford Golf Club	Chelmsford	Chelmsford	Outdoor Sport (Private)	Large private golf club	N
661	Essex County Cricket Ground	Chelmsford	Chelmsford	Outdoor Sport (Private)	private cricket club	N
663	West Park Golf Centre	Chelmsford	Chelmsford	Outdoor Sport (Private)	private pitch and putt golf course with crazy golf	Y
667	RHP Bowls Club	Chelmsford	Chelmsford	Outdoor Sport (Private)	Private Bowls club	N
1027	Essex Police Sports Field	Chelmsford	Chelmsford	Outdoor Sport (Private)	Private police playing fields	N
522	Old Chelmsfordians Sports Fields	Chelmsford	Writtle	Outdoor Sport (Private)	Private playing fields	Y

Natural Green Space (Chelmsford City Centre)

Object ID	Site Name	Area Profile	Parish/Ward	Typology	General Description	Summary of potential improvements or opportunities for the site	Existing Rank Score	Potential Rank Score
230	Marconi Ponds Reserve	Chelmsford	Chelmsford	Accessible Natural Green Space	Marconi Ponds Reserve is a pleasant area for walking/dog walking. There are paths through woodland, grassy areas, a pond and there is an activity trail for children to follow with equipment such as balance beams and pull-up bars. This is in good condition and the site is well managed. There is a good information and there is evidence of community activity because the site is managed by local volunteers.	Good signage with nature trail and activity walk. Site good with no recommendations.	A	C
236	Ruskin Road ANGS	Chelmsford	Chelmsford	Accessible Natural Green Space	Large open space with a dual cycle path running through it - grassland, scrub, trees, pond and children's play area	Overall a well managed site although some dog fouling. The play area has poor surfacing below some of the equipment. It could be better designed to offer more play value and better aesthetics.	B	C
446	Chislett Row	Chelmsford	Chelmsford	Accessible Natural Green Space	Attractive amenity/natural open space with many trees, shrubs and a fenced off (basic) children's play area. Audited using Google Earth.	Children's play area could be improved by installing more modern/challenging equipment to improve play value.	B	C
451	River Chelmer path nr Essex Record Office	Chelmsford	Chelmsford	Accessible Natural Green Space	Dual use paths along the River Chelmer. Audited using Google Earth.	None.	B	D
461	Hylands Park	Chelmsford	Chelmsford	Accessible Natural Green Space	Private estate and park/ Nature reserve.	None.	B	D
913	River Chelmer Footpath	Chelmsford	Chelmsford	Accessible Natural Green Space	Dual use paths running along the River Chelmer. Mature trees, shrubs, benches, bins and signage. Audited using Google Earth.	None.	B	D

Object ID	Site Name	Area Profile	Parish/Ward	Typology	General Description	Summary of potential improvements or opportunities for the site	Existing Rank Score	Potential Rank Score
916	Parklands Drive	Chelmsford	Chelmsford	Accessible Natural Green Space	Tree-lined hard surfaced footpath with amenity grass leading to River Chelmer. Audited using Google Earth.	None.	B	D
1117	College Wood, Melbourne Park	Chelmsford	Chelmsford	Accessible Natural Green Space	College Wood is adjacent to Melbourne park and consists of a woodland with a series of footpaths throughout. There are information/educational boards which are good.	Many of the paths are very muddy and wet and it is recommended that drainage is improved or a proper surface is installed in problem areas	A	B
1029	Sky Blue Pastures	Chelmsford	Chelmsford	Accessible Natural Green Space	Sky Blue Pastures is an area of natural green space in the city centre overlooking the river. There are nice flower beds, benches and paths and it is well used.	None.	B	D
1042	Valley Bridge Footpath.	Chelmsford	Chelmsford	Accessible Natural Green Space	Part of River Chelmer footpath/cyclepath. Audited using Google Earth.	Install directional signage from Petersfield Road.	B	C
1118	Chelmer Valley LNR	Chelmsford	Chelmsford	Accessible Natural Green Space	Local Nature Reserve around the River next to Springfield Hall Park. Site is well managed with hard surfaced paths, benches, grassland, scrub, trees and ponds	Currently many of the paths through the woodland are extremely muddy which makes access to the site quite difficult in places. It is recommended that the surface of the paths is improved, given the large number of people visiting the site.	B	B

APPENDIX 2 SUMMARY SCORES FROM QUALITY AUDIT FOR URBAN AREAS

Parks and Recreation Grounds (Urban Areas)

Object ID	Site Name	Area Profile	Parish/Ward	Typology	General Description	Summary of potential improvements or opportunities for the site	Existing Rank Score	Potential Rank Score
878	The Chase Field	Urban Areas	Boreham	Park and Recreation Ground	Large open space with senior football pitch, skate park and two separate children's play areas	Site is quite secluded only accessed by a small lane. The play space in the north of the site is in poor condition, the second play space has more modern equipment however is only limited to a single piece of equipment. Football pitch wasn't marked out during audit.	C	B
1057	Boreham Recreation Ground	Urban Areas	Boreham	Park and Recreation Ground	Village hall with several football pitches, cricket pitch, MUGA with kick wall and several play spaces around site.	Well managed site with lots of facilities.	C	D
552	Broomfield FC	Urban Areas	Broomfield	Park and Recreation Ground	Good large park and rec which backs onto an accessible natural green space. Site has two senior football pitches, AGP multi-use surface, Kick wall with teen shelter and children's play space.	Good site with plenty of opportunity for recreation. Good quality pitches with a good AGP. Children's play space is average with some dated equipment but has a good range of apparatus.	C	D
50	Jubilee Park	Urban Areas	Galleywood	Park and Recreation Ground	Large park and recreation ground with children's play area and basketball hoop.	More dog bins needed on site, play space is flooded, whole site has drainage issues. The kick wall is unusable due to surface water in the goal mouth.	C	C

Object ID	Site Name	Area Profile	Parish/Ward	Typology	General Description	Summary of potential improvements or opportunities for the site	Existing Rank Score	Potential Rank Score
149	Chelmer Park	Urban Areas	Galleywood	Park and Recreation Ground	Large flag ship park with many facilities. the site has two children's play spaces, 11 football pitches varying in size, three cricket pitches, outdoor fitness equipment and two multi-use astrotrurf pitches.	Most pitches had drainage issues and were waterlogged. Needs better signs explaining local events and ways to join local clubs.	A	D
173	Hall Close Playing Fields	Urban Areas	Great Baddow	Park and Recreation Ground	Good park and recreation ground, well overlooked, with children's play area, mature trees, litter and dog bins, benches, signage.	None	B	D
474	Noakes Park	Urban Areas	Great Baddow	Park and Recreation Ground	Large village recreation ground with many facilities. Site is well maintained with good football pitches.	Good site with many different facilities.	C	D
639	Chancellor Park	Urban Areas	Springfield	Park and Recreation Ground	Green flag park with junior and senior football pitches, bowls, MUGA and tennis	None	B	D
701	Beaulieu Park Sports Fields	Urban Areas	Springfield	Park and Recreation Ground	Beaulieu Park Sports Fields is a complex of four football pitches, one cricket pitch and a floodlit MUGA which has tennis courts marked out and available for hire. There is a car park and easy access to the site, although some of the entrances are muddy. Overall the site is well managed.	Some of the paths are very muddy at the entrances where there is most pedestrian traffic and could do with a proper surface. More dog bins should be installed to reduce dog fouling. There are no play facilities and no provision for toddlers, juniors or teens. It is recommended that some provision for children is made and also that benches are installed.	B	C

Object ID	Site Name	Area Profile	Parish/Ward	Typology	General Description	Summary of potential improvements or opportunities for the site	Existing Rank Score	Potential Rank Score
987	Boleyn Gardens	Urban Areas	Springfield	Park and Recreation Ground	Boleyn Gardens is a formal park with a children's play space, amenity grass with informal football pitch, paths in excellent condition, formal plantings and flowers beds and two ponds. There is evidence of community involvement with a wild flower meadow planted by the local community and a formal garden planted by the local school. The play space contains equipment suitable for juniors and toddlers mixed, including climbing frames, swings slides, spring toys and monkey bars. The equipment is in good condition and overall the site is very well managed.	There is some litter in the play space and also in the two ponds - this should be removed. Despite lots of bins and signage there is some evidence of dog fouling. There is no provision for teens and space for something to be put in such as a basketball hoop.	A	D
1004	Brook End Gardens	Urban Areas	Springfield	Park and Recreation Ground	Large park and gardens (green flag award) with paths, sculptures and planted flower beds. Site has play space, basketball hoop and senior football pitch.	Good site with good design and paths. However, play space dated and not good enough for the standard of park. Basketball hoop is dated and could be replaced by a modern kick wall or MUGA.	B	C

Object ID	Site Name	Area Profile	Parish/Ward	Typology	General Description	Summary of potential improvements or opportunities for the site	Existing Rank Score	Potential Rank Score
11	East View Park	Urban Areas	Writtle	Park and Recreation Ground	Small park and rec adjacent to some large allotments. Site has informal junior football, basketball net with hard standing concrete, children's play space and outdoor gym (gym in good condition)	Average site that could easily be improved with a few additions. Site needs a better path leading to the play space from the entrance and on entrance there needs to be a sign with the park name welcoming you onto site. Basketball hoop is dated and could be replaced with a MUGA or add a teen shelter to make the site more appealing for teen use.	C	B
464	Writtle Sports and Social Club	Urban Areas	Writtle	Park and Recreation Ground	Large park and recreation ground with 8 football pitches of different sizes, several cricket wickets with a cricket net, modern play space, half MUGA, skate park, tennis courts and AGP (under construction during audit.)	Good site with very modern well maintained facilities. AGP (although not finished during audit) appears to be of a good standard and well looked after. Youth half MUGA appears to be well used and as a result the ground is very muddy and could be replaced with hard standing or made into a full court.	B	D

Play Space - where not within an open space (Urban Areas)

Object ID	Site Name	Area Profile	Parish/Ward	Typology	Summary of potential improvements or opportunities for the site	Existing Rank Score	Potential Rank Score
635	Bankart Lane Play Area	Urban Areas	Springfield	Play Space (Children)	Play value could be improved.	B	D
1031	Berwick Avenue Play Area	Urban Areas	Broomfield	Play Space (Children)	None.	A	D
692	Churchill Rise Play Area	Urban Areas	Springfield	Play Space (Children)	Churchill Rise Play Area contains equipment suitable for toddlers with a roundabout, spring toy, seesaw and climbing frame. The equipment is dated and poorly maintained with grass growing through the surface. Although there is currently no provision for juniors and teens, there is not much space for any additional equipment.	B	C
1020	Golden Acres Play Area	Urban Areas	Springfield	Play Space (Children)	Basic site with a small selection of dated apparatus, poorly maintained - needs updating. Difficult to find - signage from road would be helpful.	B	B
46	Homemead Play Area	Urban Areas	Galleywood	Play Space (Children)	Play equipment is basic and dated. Litter on site and bin nearly overflowing. Furniture e.g. bench in poor condition. Play area should be modernised and could incorporate biodiversity enhancements in the form of natural play opportunities.	D	B
12	Long Brandock Play Area	Urban Areas	Writtle	Play Space (Children)	Small play space with three pieces of apparatus. Equipment is old and dated and for the size of the space allocated is not sufficient. Site could easily have a wider selection.	D	A
53	Pavitt Meadow Play Area	Urban Areas	Galleywood	Play Space (Children)	Very basic equipment and limited play value - needs improving	D	A

Object ID	Site Name	Area Profile	Parish/Ward	Typology	Summary of potential improvements or opportunities for the site	Existing Rank Score	Potential Rank Score
700	Stablecroft Play Area	Urban Areas	Springfield	Play Space (Children)	Stablecroft Play Area contains equipment suitable for juniors and toddlers mixed including a climbing frame with slide and two spring toys. The equipment is poorly maintained with grass growing through the impact surface and it is dated, offering low value for play. Although the play space is set within an area of housing, it is not well overlooked. It is recommended that the equipment is updated , better maintained and benches are installed.	B	C
807	Trenchard Crescent Play Area	Urban Areas	Springfield	Play Space (Children)	Trenchard Crescent Play Area contains equipment suitable for toddlers including swing, spring toy and slide. There is a bin, bench and welcome sign and there is an amenity grass area with space for additional equipment. Currently there is no provision for teens or juniors. It is recommended that signage is installed from the road directing people to the play area as currently it is difficult to find.	B	C

Amenity Green Space - plus play space where provided (Urban Areas)

ObjectID	Site Name	Area Profile	Parish/Ward	Typology	General Description	Summary of potential improvements or opportunities for the site	Existing Rank	Potential Rank
586	Holmans Close AGS	Urban Areas	Boreham	Amenity Green Space	Small amenity green space with children's play space.	Amenity green space is well maintained with good paths and well lit. Play space is basic with few apparatus and limited play value.	B	D
549	Vellacots Road AGS	Urban Areas	Broomfield	Amenity Green Space	Amenity green space with mature trees and shrubs/scrub, surrounded by wooden bollards	Good site - no recommendations	C	D
550	Roselawn Gardens AGS	Urban Areas	Broomfield	Amenity Green Space	Small amenity green space with children's play space.	Small, average site with limited potential to improve due to size of the site.	B	D
557	Nash Drive AGS	Urban Areas	Broomfield	Amenity Green Space	Small horseshoe-shaped amenity behind houses with small play space	Amenity is well maintained how ever play space is poor with only three items and one that has been removed due to damage.	B	C
48	Barnard Road AGS	Urban Areas	Galleywood	Amenity Green Space	Amenity green space in housing estate	Could improve biodiversity value of site by introducing tall grass/wildflowers	C	D
52	Roughton Road AGS	Urban Areas	Galleywood	Amenity Green Space	Amenity green space with footpath running through it.	None	C	D
54	Galleydene Avenue	Urban Areas	Galleywood	Amenity Green Space	Amenity green space in front of houses with mature trees and paths	None	B	D
419	Barnard Road	Urban Areas	Galleywood	Amenity Green Space	Small amenity green space adjacent to housing and road with mature trees and litter bin. Audited using Goodle Earth.	None	C	D
170	Noakes Avenue AGS	Urban Areas	Great Baddow	Amenity Green Space	Well maintained amenity green space	None	B	D
174	The Bringey AGS	Urban Areas	Great Baddow	Amenity Green Space	Amenity with informal football pitch	None	C	D
178	Essex Yeomanry AGS	Urban Areas	Great Baddow	Amenity Green Space	Grass road verges	None	C	D

ObjectID	Site Name	Area Profile	Parish/Ward	Typology	General Description	Summary of potential improvements or opportunities for the site	Existing Rank	Potential Rank
181	Badon Powell Close AGS	Urban Areas	Great Baddow	Amenity Green Space	Amenity grass with lit path, grass, shrubs with small basic children's play space	Play space is basic with facilities suitable for toddlers.	B	D
434	Waterson Vale	Urban Areas	Great Baddow	Amenity Green Space	Amenity green space with trees and shrubs. Audited using Google Earth.	None	C	D
471	Meadgate Avenue AGS	Urban Areas	Great Baddow	Amenity Green Space	Large amenity grassland with a children's play space in the centre	Good new play area with modern equipment.	B	D
1114	Meadgate Avenue	Urban Areas	Great Baddow	Amenity Green Space	Amenity green space/green corridor with hard surfaced path, trees, stream and benches. Audited using Google Earth.	None	B	D
1059	Buckleys AGS	Urban Areas	Great Baddow	Amenity Green Space	Attractive amenity green space with mature trees, shrubs and hard surfaced paths. Audited using Google Earth.	Could install directional signage to park.	B	D
625	Ratcliffe Gate AGS	Urban Areas	Springfield	Amenity Green Space	Amenity green space with newly planted trees backing onto accessible natural green space.	None	D	C
629	Beeleigh Link AGS	Urban Areas	Springfield	Amenity Green Space	Amenity green space with toddler's play area	Good toddler's play with a small range of equipment.	B	D
631	Ramshaw Drive AGS	Urban Areas	Springfield	Amenity Green Space	Small amenity between houses and roads.	Good amenity green space with space for a children's play area	B	D
636	Henniker Gate AGS	Urban Areas	Springfield	Amenity Green Space	Amenity green space with small play space. Play space has only a few items of equipment.	Play space is limited and doesn't encourage play.	B	C
637	Pill Box Green AGS	Urban Areas	Springfield	Amenity Green Space	Large amenity green space with small children's play area.	Average play space with basic apparatus - could be updated	B	C
640	Edington Drive AGS	Urban Areas	Springfield	Amenity Green Space	Large amenity green space with children's play area, good paths and shrubs.	Well maintained site with well looked after shrubbery. No recommendations.	A	D
641	Chelmer Village Way AGS	Urban Areas	Springfield	Amenity Green Space	Amenity Green space with trees.	None	C	D

ObjectID	Site Name	Area Profile	Parish/Ward	Typology	General Description	Summary of potential improvements or opportunities for the site	Existing Rank	Potential Rank
642	Harrington Mead AGS	Urban Areas	Springfield	Amenity Green Space	Small amenity green space with small children's play area on cycle path. Site has well maintained paths and has lighting all along the path.	Amenity green space is well maintained with good paths and lighting. Play space however has dated apparatus can could easily be improved with some more modern apparatus.	A	C
660	Woodroffe Close AGS	Urban Areas	Springfield	Amenity Green Space	Small amenity green space with children's play space	Poor amenity green space with 1 Item of basic and dated play equipment. Play area needs improving and biodiversity enhancements such as tree planting could enhance setting.	C	B
690	Lawn Lane AGS	Urban Areas	Springfield	Amenity Green Space	Amenity green space off Lawn Lane overlooked by houses	None	C	D
691	Brackenden Drive AGS	Urban Areas	Springfield	Amenity Green Space	Small amenity between houses with small children's play space.	Basic play area - but suitable for the site	B	D
695	Hunters Way AGS	Urban Areas	Springfield	Amenity Green Space	Small amenity with children's play space	Site was suffering from large amounts of litter during audit.	B	C
696	Beardsley Drive AGS	Urban Areas	Springfield	Amenity Green Space	Small amenity green space with junior and toddler play space.	Good site with good selection of apparatus and well maintained amenity grass. Some newer equipment however has no impact flooring and is very muddy.	A	D
697	Bonnington Chase AGS	Urban Areas	Springfield	Amenity Green Space	Small amenity with children's play space.	Average site with average play space	B	C
698	Martingale Drive AGS	Urban Areas	Springfield	Amenity Green Space	Small amenity which previously had a children's play space within it.	No recommendations.	C	D

ObjectID	Site Name	Area Profile	Parish/Ward	Typology	General Description	Summary of potential improvements or opportunities for the site	Existing Rank	Potential Rank
699	Braganza Way AGS	Urban Areas	Springfield	Amenity Green Space	Large amenity green space with small play space consisting of an obstacle course/ balance equipment suitable for toddlers and juniors.	Braganza Way Play Area contains equipment suitable for juniors and toddlers and consists of a trail of balance equipment which is in good condition and is different from the standard equipment in other play spaces. However, there is no provision for teens and there is space in the adjoining amenity open space. There is pond to the rear of the play space which has value for biodiversity. It is recommended that a bench is installed in the play space.	A	D
703	Barn Green AGS	Urban Areas	Springfield	Amenity Green Space	Small amenity green space with children's play space	Average amenity with poor play space. Grass is growing through the impact flooring and there is a limited range of play items. Vandalism on the side of some apparatus. Some litter.	B	C
707	Rubens Gate AGS	Urban Areas	Springfield	Amenity Green Space	Small amenity between houses with mature trees and footpath.	Good site which previously had children's play space but had been removed prior to audit.	C	D
900	A138/Chelmer Road	Urban Areas	Springfield	Amenity Green Space	Amenity/natural green space with trees and tall grass adjacent to Chelmer Village Retail Park. Audited using Google Earth.	None	C	D
902	Burgees Field Footpath	Urban Areas	Springfield	Amenity Green Space	Hard surfaced footpath with amenity grassland between Dukes Park Industrial Site and Boleyn Gardens. Audited using Google Earth.	Could enhance biodiversity with tree or shrub planting and managing areas as tall grass/wildflower margins.	C	D

ObjectID	Site Name	Area Profile	Parish/Ward	Typology	General Description	Summary of potential improvements or opportunities for the site	Existing Rank	Potential Rank
989	Curzon Way AGS	Urban Areas	Springfield	Amenity Green Space	Good amenity with mature trees shrubs and paths.	Good site. No recommendations.	B	D
1022	Honeysuckle Path AGS	Urban Areas	Springfield	Amenity Green Space	Small amenity corridor with small children's play space.	Good amenity with lights, dog bins and tarmac paths. Play space has some damaged equipment and is slightly dated. Hole in fencing.	B	C
1023	Cornflower Drive AGS	Urban Areas	Springfield	Amenity Green Space	Large amenity green space with lights and two small play spaces.	Good amenity green space, play spaces are basic.	E	C
1028	Beaulieu Gardens and Multon Lea Play Area	Urban Areas	Springfield	Amenity Green Space	Large well maintained amenity space with children's play area, trees, lighting, formal paths and bins. Site links runs around the whole north of the site and links up with other open spaces.	Play area basic with apparatus aimed at toddler play only. Site could easily become another park and rec with the addition of some more apparatus or facilities focused on different age groups. The main centre of the gardens has a series of steep steps which are not suitable for all abilities, however the remainder of the site has flat, gravel paths which are more suitable. There are litter bins, dog bins and overall the site is well managed, although the path is muddy with puddles in some sections and drainage could be improved.	A	C
1056	Colyers Reach AGS	Urban Areas	Springfield	Amenity Green Space	Large amenity green space with small toddlers play space.	Play space is very small and restrictive in who its targeted for. Could have many more facilities or apparatus possibly appealing to different age groups.	B	C
630	Cusak Road AGS	Urban Areas	Springfield	Amenity Green Space	Small amenity green space with average play space	Play area could be updated	B	C

ObjectID	Site Name	Area Profile	Parish/Ward	Typology	General Description	Summary of potential improvements or opportunities for the site	Existing Rank	Potential Rank
638	Corneliun Vale AGS	Urban Areas	Springfield	Amenity Green Space	Large amenity green space with small children's play area in the centre.	Well managed amenity green space well lit with shrubbery and good paths. Play space dated with old equipment that doesn't encourage play.	B	C
465	Writtle Green AGS	Urban Areas	Writtle	Amenity Green Space	Small green with pond and mature trees.	Good site - no issues	B	D

Allotments (Urban Areas)

Object ID	Site Name	Area Profile	Parish/Ward	Typology	General Description	Summary of potential improvements or opportunities for the site	Existing Rank Score	Potential Rank Score
590	Waltham Road Allotments	Urban Areas	Boreham	Allotments	Well maintained allotments	Install welcome signage.	B	D
548	Woodhall Allotments	Urban Areas	Broomfield	Allotments	Average sized allotments with good gates and security	No recommendation	C	D
554	Broomfield Main Road Allotments	Urban Areas	Broomfield	Allotments	Large allotments with plenty of plots.	Improve security of entrances	D	A
44	Galleywood Horticultural Society Allotments	Urban Areas	Galleywood	Allotments	Large allotments	Good site with good signage and useage. No recommendations	D	A
62	Vicarage Lane Allotments	Urban Areas	Galleywood	Allotments	Large allotments	Good site with well used plots. However, site security could be improved - access to the site is easy with no gates (although there are no access signs).	C	D
390	Galleywood Allotments	Urban Areas	Galleywood	Allotments	Small allotments next to churchyard	Poor signage on the entrance of the site. Sign forbids entrance but doesn't show the site name or any helpful information	C	D
162	Meadgate Avenue Allotments	Urban Areas	Great Baddow	Allotments	Large allotments behind houses and next to scout shop. Average site.	None	C	A
165	Longmore Avenue Allotments	Urban Areas	Great Baddow	Allotments	Small Allotments	N/A	A	D
167	Sawkins Gardens Allotments	Urban Areas	Great Baddow	Allotments	Small allotments surrounded by houses	Allotments are poorly maintained and have plenty of space for more plots.	A	D
470	White House Crescent Allotments	Urban Areas	Great Baddow	Allotments	Small allotments surrounded by houses	None	C	C
643	Brooke end Allotments	Urban Areas	Springfield	Allotments	Small unfenced allotment	Allotments have no boundary fencing and appears to have several plots available.	B	D

685	Springfield Hall Allotments	Urban Areas	Springfield	Allotments	Springfield Hall Allotment Site is well managed with a tall fence around the perimeter, locked gate, welcome sign and the plots are all in use and maintained.	N/A	A	D
10	Writtle Allotments and Gardening Society	Urban Areas	Writtle	Allotments	Very good allotments next to park and rec. Good boundaries and well used	Better signage on entrance	C	D
524	Writtle Allotments	Urban Areas	Writtle	Allotments	Good, secure allotment site, no signage on entrance.	Install signage on entrance	B	D

Private Sports Grounds (Urban Areas)

ObjectID	Site Name	Area Profile	Parish/Ward	Typology	General Description	Is the site accessible to the public? (Y?N)
901	Waltham Road Bowling Green	Urban Areas	Boreham	Outdoor Sport (Private)	Private bowling green	N
553	Broomfield Football Club	Urban Areas	Broomfield	Outdoor Sport (Private)	Private football and cricket pitches	Y
946	Falcon Bowling Club	Urban Areas	Broomfield	Outdoor Sport (Private)	Private bowls club	N
182	Marconi Sports Centre	Urban Areas	Galleywood	Outdoor Sport (Private)	Private sports centre with four football pitches	Y
426	The Marconi Club	Urban Areas	Great Baddow	Outdoor Sport (Private)	Private function rooms and social club with tennis courts	N
432	The Mill Carp Fishery	Urban Areas	Great Baddow	Outdoor Sport (Private)	Fishery	N
9	Writtle Bowls Club	Urban Areas	Writtle	Outdoor Sport (Private)	Private bowls club, site was audited but not much was visible from ground level. Assessment of facilities was carried out using aerial photography.	N

Natural Green Space (Urban Areas)

Object ID	Site Name	Area Profile	Parish/Ward	Typology	General Description	Summary of potential improvements or opportunities for the site	Existing Rank Score	Potential Rank Score
962	Canal Tow Path	Urban Areas	Boreham	Accessible Natural Green Space	Canal towpath, signage, parking at tea room	None.	C	D
1051	Porter's Wood	Urban Areas	Boreham	Accessible Natural Green Space	Woodland and grassland site accessible via footpath.	Site is accessible through prow and across a field - would benefit from directional signage and/or welcome signage.	C	C
558	Belsteads Farm Lake	Urban Areas	Broomfield	Accessible Natural Green Space	Lake with trees, scrub and footpaths running around it.	Improve signage	B	C
945	Pudding Wood	Urban Areas	Broomfield	Accessible Natural Green Space	Large woodland with signage and paths running through	None.	B	D
947	Newland Grove Nature Reserve	Urban Areas	Broomfield	Accessible Natural Green Space	Essex Wildlife Trust nature reserve with rough grassland and a small wood, alongside the River Chelmer.	None.	A	D
1055	Centenary Field and Wood	Urban Areas	Broomfield	Accessible Natural Green Space	Grassland and woodland (Centenary Wood) with informal paths between social club and private fields.	Better signage on entrance.	B	C
42	Galleywood Common	Urban Areas	Galleywood	Accessible Natural Green Space	Large woodland	None.	B	D
57	Twitten Green	Urban Areas	Galleywood	Accessible Natural Green Space	Small meadow/wildlife area with bin, bench and plaque with information regarding 'Greening Galleywood'.	None.	B	D
171	Vicarage Lane ANG'S	Urban Areas	Great Baddow	Accessible Natural Green Space	Woodland and meadows with informal paths, dog bins	Install information signage	C	C
463	Brewhouse Hoppitt	Urban Areas	Writtle	Accessible Natural Green Space	Large accessible natural green space with car park and signage	Good site with good informal recreation opportunities.	B	D

APPENDIX 3 SUMMARY SCORES FROM QUALITY AUDIT FOR RURAL NORTH

Parks and Recreation Grounds (Rural North)

Object ID	Site Name	Area Profile	Parish/Ward	Typology	General Description	Summary of potential improvements or opportunities for the site	Existing Rank Score	Potential Rank Score
974	Leighs Village Hall	Rural North	Great and Little Leighs	Park and Recreation Ground	Village hall with three football pitches, basketball court, locked MUGA and children's play space	Good site with plenty of facilities. Average play space with a good selection of play apparatus, although some of the apparatus is out-dated and could be replaced. MUGA was locked at time of audit.	C	D
975	Fayrewood Park	Rural North	Great and Little Leighs	Park and Recreation Ground	Small park and rec with junior football pitch and children's play space.	Average park and recreation ground with limited facilities. Play space is fairly basic with no modern equipment.	C	D
570	Great Waltham Recreation Ground	Rural North	Great Waltham	Park and Recreation Ground	Good park and recreation ground with two football pitches, a hardstanding basketball court, children's play space and changing facilities.	Good rural park with good facilities. football pitches were of a good standard and play space had some modern equipment. Signage upon entrance could be improved. Basketball hoop was old and could do with being replaced.	C	D
877	Fort End Playing Field	Rural North	Great Waltham	Park and Recreation Ground	Good village park and rec with two football pitches of varying sizes and an unfenced children's play space.	Site is good, however signage is poor with no welcome signage. Play space has average play facilities and could be upgraded.	C	D
564	Little Waltham Cricket Club	Rural North	Little Waltham	Park and Recreation Ground	Large park and rec with cricket club, MUGA and children's play space.	Site is good but most facilities are private. MUGA is locked and the larger half of the playing field is reserved for little Waltham Cricket club.	C	D

Play Space - where not within an open space (Rural North)

Object ID	Site Name	Area Profile	Parish/Ward	Typology	Summary of potential improvements or opportunities for the site	Existing Rank Score	Potential Rank Score
596	Beadle Way Play Area	Rural North	Great & Little Leighs	Play Space (Children)	Play space is only small with a couple of apparatus. Site could have more equipment	B	C

Amenity Green Space - plus play space where provided (Rural North)

Object ID	Site Name	Area Profile	Parish/Ward	Typology	General Description	Summary of potential improvements or opportunities for the site	Existing Rank	Potential Rank
1032	Coopers Lane AGS	Rural North	Great and Little Leighs	Amenity Green Space	Amenity grass field (short mown grass) surrounded by hedgerows and trees. Gate on Coopers lane appears locked. Audited using Google Earth.	None	C	D
566	Larks Lane AGS	Rural North	Great Waltham	Amenity Green Space	Small triangle of amenity green space in front of pub	Well maintained grassland	C	D
571	South Street AGS	Rural North	Great Waltham	Amenity Green Space	Small triangle of amenity grass on South Street. Site has ditch running along the road with a semi mature hedgerow.	No recommendations.	C	D
574	Ray Mead AGS	Rural North	Great Waltham	Amenity Green Space	Amenity green space on housing estate with trees and shrubs.	No recommendations.	C	D
577	Main Road AGS	Rural North	Great Waltham	Amenity Green Space	Large amenity green space behind river farm at the green man. Site has litter on it and is poorly maintained	Site needs regular litter picks	D	C

Allotments (Rural North)

Object ID	Site Name	Area Profile	Parish/Ward	Typology	General Description	Summary of potential improvements or opportunities for the site	Existing Rank Score	Potential Rank Score
575	Brookmead Allotments	Rural North	Great Waltham	Allotments	Small open allotments with no perimeter fencing.	Site needs fencing limiting access. Site also needs to have better signage upon entrance.	C	D
576	Barrack lane Allotments	Rural North	Great Waltham	Allotments	Small allotments with low surrounding hedgerows.	N/A	A	C
949	Blasford Hill Allotments	Rural North	Little Waltham	Allotments	Large allotments with alto of active plots. Access to site is off main road via an ungated drive.	Gate should be installed upon entrance to limit access.	C	D

Private Sports Grounds (Rural North)

Object ID	Site Name	Area Profile	Parish/Ward	Typology	General Description	Is the site accessible to the public? (Y?N)
972	Kelvedon & DAA Private Fishing Lake	Rural North	Great & Little Leighs	Outdoor Sport (Private)	Private Fishing lake	N
955	Great Waltham Cricket Club	Rural North	Great Waltham	Outdoor Sport (Private)	Private cricket club with large field, cricket run and pavilion	N
563	Little Waltham Sports and Social Club	Rural North	Little Waltham	Outdoor Sport (Private)	Small sports and social club with a single football pitch in the middle. Site is open to the public but car parking is restricted to members only.	Y

Natural Green Space (Rural North)

Object ID	Site Name	Area Profile	Parish/Ward	Typology	General Description	Summary of potential improvements or opportunities for the site	Existing Rank Score	Potential Rank Score
1115	Main Road AGS	Rural North	Great & Little Leighs	Amenity Green Space	Two open spaces with bridle path crossing over the A131.	Well maintained site- no recommendations.	C	D
971	Daisley Lane ANGS	Rural North	Great & Little Leighs	Accessible Natural Green Space	Accessible woodland, no signage visible during audit.	Improve access and signage	C	C
976	Phyllis Currie Nature Reserve	Rural North	Great & Little Leighs	Accessible Natural Green Space	Essex Wildlife Trust large nature reserve down a small single track lane, with large lake, woodland, scrub and meadow. Car parking and wheelchair access around lake.	None.	B	D
977	River Ter	Rural North	Great & Little Leighs	Accessible Natural Green Space	Path alongside the River Ter.	Improve signage	C	C
957	World War Two Trail	Rural North	Great Waltham	Accessible Natural Green Space	World war 2 trail through woodland	None.	B	D

APPENDIX 4 SUMMARY SCORES FROM QUALITY AUDIT FOR RURAL SOUTH

Parks and Recreation Grounds (Rural South)

Object ID	Site Name	Area Profile	Parish/Ward	Typology	General Description	Summary of potential improvements or opportunities for the site	Existing Rank Score	Potential Rank Score
207	The Hooe Playing Field	Rural South	Bicnacre and Woodham Ferrers	Park and Recreation Ground	Park and recreation ground with car park, football, play space, bmx, teen shelter, zip slide, dog, litter, benches, dog fouling, very wet site - poor site, poor maintenance	More dog bins needed around site. Site needs more maintenance and generally to be better monitored.	C	C
212	Lodge Road Playing Field	Rural South	Bicnacre and Woodham ferrers	Park and Recreation Ground	Small park and recreation ground with two football pitches, changing rooms and a swing set.	Small Park with limited facilities.	D	B
454	Priory Fields	Rural South	Bicnacre and Woodham ferrers	Park and Recreation Ground	Playing fields (adult and junior football) surrounded by hedgerows and trees, with small car park with CCTV, lighting and shipping container used as changing rooms. There is a notice board in the car park, and a dog bin and litter bin.	Install welcome sign in car park, could install some all ability access paths for better access to view games, potential for a children's play area if need identified (natural/wooden equipment would complement the rural character of the area).	B	A
480	Danbury Community Centre	Rural South	Danbury	Park and Recreation Ground	Large park and rec with many recreational facilities including children's play space, MUGA and football.	None	C	D
205	East Hanningfield Village Hall	Rural South	East Hanningfield	Park and Recreation Ground	Large Park and rec with many outdoor facilities including children's play space, MUGA, football and tennis.	Very poor tennis courts, lit - fencing ok but surfacing very poor. Box track - little evidence of use or maintenance - poor. No posts, wet, poor marking, dog fouling, good grass coverage, poor pitch.	C	C
654	Little Baddow Cricket Club	Rural South	Little Baddow	Park and Recreation Ground	Little Baddow sports field, cricket, pavilion, small cog with 2 x swings, car park	Improve/upgrade children's play space.	C	B

Object ID	Site Name	Area Profile	Parish/Ward	Typology	General Description	Summary of potential improvements or opportunities for the site	Existing Rank Score	Potential Rank Score
85	Runwell Park	Rural South	Runwell	Park and Recreation Ground	Runwell Park with MUGA, children's play space and three senior football pitches	Basketball back board is missing from the MUGA. Grass long on football pitches. More dog bins needed throughout site. Play space is dated and offers little play value.	C	C
483	Sandon Village Hall	Rural South	Sandon	Park and Recreation Ground	Small recreation ground with football pitch and cricket pitch	None	C	D
73	South Hanningfield Sports Field	Rural South	South Hanningfield	Park and Recreation Ground	South Hanningfield sports ground with three senior football pitches and private tennis courts.	More litter bins needed throughout site.	B	D
405	South Hanningfield Park	Rural South	South Hanningfield	Park and Recreation Ground	Large park and recreation ground in South Hanningfield with children's play space, a kick wall and an informal junior football pitch.	Too many signs on kick wall. Signs upon entrance are not welcoming. More seating needed around site.	C	D
39	Willowbrook Park/ Billericay RFC	Rural South	Stock	Park and Recreation Ground	Sports ground with two rugby pitches, a cricket field and tennis courts. Site is shared with Billericay rugby club	No signage by tennis club with details for becoming a member or if you wanted to rent out the court.	C	D
399	Stock Cricket Club	Rural South	Stock	Park and Recreation Ground	An open space with a cricket pitch and children's play space.	No signage on play space, cricket pitch has poor drainage and there are no dog bins throughout the site	C	D

Play Space - where not within an open space (Rural South)

Object ID	Site Name	Area Profile	Parish/Ward	Typology	Summary of potential improvements or opportunities for the site	Existing Rank Score	Potential Rank Score
201	Catherine Close Play Area	Rural South	East Hanningfield	Play Space (Children)	Access to site very waterlogged at time of visit. Furniture could be improved and play value enhanced.	C	B
189	Potters Close	Rural South	Danbury	Play Space (Children)	Poor play space behind houses. Easily improved with additional equipment.	B	B
186	Rumsey Field Play Area	Rural South	Danbury	Play Space (Children)	Poor maintenance/condition of play equipment and furniture - would benefit from updating. Current play value poor - space to introduce new equipment. Attractive setting.	C	B
998	Wickhay Green Play Area	Rural South	Little Baddow	Play Space (Children)	None.	A	D

Amenity Green Space - plus play space where provided (Rural South)

ObjectID	Site Name	Area Profile	Parish/Ward	Typology	General Description	Summary of potential improvements or opportunities for the site	Existing Rank	Potential Rank
191	Hoynors Road AGS	Rural South	Danbury	Amenity Green Space	Roadside amenity grass with trees	None	D	D
193	Elm Green Lane AGS	Rural South	Danbury	Amenity Green Space	Amenity grass in a housing estate with war memorial	None	C	D
222	Eves Corner AGS	Rural South	Danbury	Amenity Green Space	Amenity grass and village pond	None	B	D
440	Runsell Lane	Rural South	Danbury	Amenity Green Space	Amenity green space with trees, bench, picnic bench, parish notice board and bin. Audited using Google Earth.	Could enhance biodiversity by planting more trees or managing part as a tall grass/wildflower meadow.	C	D
200	Peese Place AGS	Rural South	East Hanningfield	Amenity Green Space	Small amenity grass area	None	C	D
202	The Tye AGS	Rural South	East Hanningfield	Amenity Green Space	Amenity space alongside road - grass - no other features	None	C	D
93	Maltings Road AGS	Rural South	Rettendon	Amenity Green Space	Amenity green space on Bones Lane with small pond and signage	Good site with benches and a well-managed pond.	C	D
98	Sonters Down AGS	Rural South	Rettendon	Amenity Green Space	Amenity green space between housing estate with children's play space, teen shelter and goal mouth	Potential to improve play value and maintenance of site. Old/broken fencing needs removing. Biodiversity value of site could be improved e.g. tree planting or introducing wildflower areas. Some litter on site.	B	C
100	Wickford Town FC	Rural South	Rettendon	Amenity Green Space	Amenity space with senior football pitch. Site not maintained - building has become dilapidated and pitch is unplayable.	Weeds and grass need cutting. Pitch needs a lot of groundwork to make it suitable for play.	D	B
195	The Lintons AGS	Rural South	Sandon	Amenity Green Space	Large amenity green space with children's play area. Band of woodland planting bordering the adjacent dual carriageway.	Space could potentially have more equipment or a separate facility intended for youth play.	B	D

ObjectID	Site Name	Area Profile	Parish/Ward	Typology	General Description	Summary of potential improvements or opportunities for the site	Existing Rank	Potential Rank
361	South Hanningfield Road AGS	Rural South	South Hanningfield	Amenity Green Space	Large well maintained amenity green space with trees and children's play space. Site is adjacent to South Hanningfield Reservoir.	Amenity green space is well maintained. Play area is in good condition but rather basic - play value could be improved.	A	D
218	Church Road AGS	Rural South	West Hanningfield	Amenity Green Space	Amenity grass with informal football, basketball, bench, hedgerow surrounds, very wet entrance via stile	Entrances very wet. Basketball dated offering little opportunity for play.	C	C
491	Middlemead Road AGS	Rural South	West Hanningfield	Amenity Green Space	Amenity grass with trees, well maintained	None	B	D

Allotments (Rural South)

Object ID	Site Name	Area Profile	Parish/Ward	Typology	General Description	Summary of potential improvements or opportunities for the site	Existing Rank Score	Potential Rank Score
86	Runwell Road Allotments	Rural South	Runwell	Allotments	Allotments off of Runwell road	Good site with tall hedges around the boundaries. Gate was locked during audit however entrance could have larger fence to deter unauthorised access.	A	D
76	Heath Road Allotments	Rural South	South Hanningfield	Allotments	Large allotments off main road. Main entrance on road but there is no suitable parking. Entrance round the back by an entrance to the park and rec. No signs on this entrance.	Could install signs on entrance with the site name.	C	D

Private Sports Grounds (Rural South)

ObjectID	Site Name	Area Profile	Parish/Ward	Typology	General Description	Is the site accessible to the public? (Y?N)
215	East Hanningfield Cricket	Rural South	East Hanningfield	Outdoor Sport (Private)	Private cricket club, locked gates, new pavilion - good facility, wicket looks good	N
94	Rayleigh Town Fishing Club	Rural South	Rettendon	Outdoor Sport (Private)	Rayleigh Town Fishing Club.	N
96	Rettendon Cricket Club	Rural South	Rettendon	Outdoor Sport (Private)	Private cricket club behind Rettendon memorial hall	N
102	AFC Woodham Football Club	Rural South	Rettendon	Outdoor Sport (Private)	AFC Woodham private football club next to garden centre	N
92	Runwell Hospital F.C	Rural South	Runwell	Outdoor Sport (Private)	Runwell hospital private rounds. Only small sign deterring entrance and this was only acknowledged after audit. If public access is prohibited, fencing and better signage should be installed restricting access.	Y
485	Great Baddow Lawn Tennis Club	Rural South	Sandon	Outdoor Sport (Private)	Private tennis club	N
644	Wilvale Ranger Junior FC	Rural South	Springfield	Outdoor Sport (Private)	Private Junior Football Club	N
31	Crondon Golf Club	Rural South	Stock	Outdoor Sport (Private)	Private golf club	N
38	Stock Bowling Club	Rural South	Stock	Outdoor Sport (Private)	Bowls club	N
40	Stock Brook Manor Golf Club	Rural South	Stock	Outdoor Sport (Private)	Private golf club	N
41	Stock United Football Club	Rural South	Stock	Outdoor Sport (Private)	Private football pitch with footpath through it. Pitch is accessible.	Y

Natural Green Space (Rural South)

Object ID	Site Name	Area Profile	Parish/Ward	Typology	General Description	Summary of potential improvements or opportunities for the site	Existing Rank Score	Potential Rank Score
221	Priory Fields NGS	Rural South	Bicknacre & Woodham Ferrers	Accessible Natural Green Space	Fields with footpaths running through	None.	C	D
479	Little Baddow Road Verge	Rural South	Danbury	Accessible Natural Green Space	Roadside buffer with mature trees	None.	C	D
504	Danbury Common	Rural South	Danbury	Accessible Natural Green Space	Large ANGTS (heathland and coppice) with numerous separate fields and nature reserves.	None.	B	D
651	Danbury Country Park	Rural South	Danbury	Accessible Natural Green Space	Large Country Park with woodland, large lake, wildflower meadow, ornamental gardens, trails, car parks, toilets and picnic areas.	None.	B	D
652	Lingwood Common	Rural South	Danbury	Accessible Natural Green Space	Large Accessible natural green space with good signage and paths	None.	B	D
994	River Chelmer ANGTS	Rural South	Great Baddow	Accessible Natural Green Space	Scrub and grassland, informal paths	Install information signage	C	C
650	Spring Elms Lane ANGTS	Rural South	Little Baddow	Accessible Natural Green Space	Accessible natural green space (heathland and woodland) between Danbury Country Park and Heather Hills Nature Reserve.	Better sign posts needed on entrance	B	C
653	Blake's Wood	Rural South	Little Baddow	Accessible Natural Green Space	Large ancient woodland with paths	More signs needed around entrances	B	C
997	Holybred Woods	Rural South	Little Baddow	Accessible Natural Green Space	Ancient semi natural woodland, small car park, signs, dog bin	None.	B	D
999	Heather Hills Nature Reserve	Rural South	Little Baddow	Accessible Natural Green Space	Large heathland nature reserve	None.	B	D

Object ID	Site Name	Area Profile	Parish/Ward	Typology	General Description	Summary of potential improvements or opportunities for the site	Existing Rank Score	Potential Rank Score
70	Hanningfield Reservoir	Rural South	South Hanningfield	Accessible Natural Green Space	Essex and Suffolk water - Hanningfield Reservoir. Includes fishing, walks, nature reserve, cafe, visitor centre, car park. Excellent facility.		B	D
71	Crowsheath Wood	Rural South	South Hanningfield	Accessible Natural Green Space	Essex Wildlife Trust Ancient woodland with adjoining open land.	None.	B	D
77	Ramsden Heath Village Hall/ Norton Meadows	Rural South	South Hanningfield	Accessible Natural Green Space	Large green space with benches and saplings planted.	None.	B	D
33	Swan and Cygnet Woods	Rural South	Stock	Accessible Natural Green Space	Woodland next to Crondon golf club.	None.	B	D
68	Broomwood Lane ANGS	Rural South	Stock	Accessible Natural Green Space	Large woodland	Install information signage	C	A

APPENDIX 5 SUMMARY SCORES FROM QUALITY AUDIT FOR RURAL WEST

Parks and Recreation Grounds (Rural West)

Object ID	Site Name	Area Profile	Parish/Ward	Typology	General Description	Summary of potential improvements or opportunities for the site	Existing Rank Score	Potential Rank Score
516	Good Easter Sports Field	Rural West	Good Easter	Park and Recreation Ground	Small rural park and recreation ground with mini informal football pitch and junior play space	Small basic park and rec with only two facilities. play space is very basic with average equipment and mini football pitch. site could have more facilities for youth or an improved play space with modern equipment. Signage is poor around site. Basketball hoop would benefit from having hard standing installed underneath.	C	C
23	Maldon Road Recreation Ground	Rural West	Margeretting	Park and Recreation Ground	Margretting Parish Council recreation ground with unfenced children's play space, informal football pitch, youth shelter, basketball hoop, seating and bins.	Attractive setting. Play space in good condition but basic.	C	D
150	Margaretting Village Hall	Rural West	Margeretting	Park and Recreation Ground	Margeretting village hall with a senior football pitch and cricket pitch	Football pitch was boggy in areas and had a lot of damage due to drainage.	C	D
539	Pleshey Village Hall	Rural West	Pleshey	Park and Recreation Ground	Small recreation ground at Pleshey village hall. Good tennis facilities and average Senior football pitch.	Small site so limited with space for additional facilities. site could possibly accommodate a small play space.	C	D
931	Roxwell Recreation Ground	Rural West	Roxwell	Park and Recreation Ground	Rural park and recreation ground with senior football pitch, mini football pitch, cricket pitch, basket ball hoop and children's play space.	Site has average play space with good climbing equipment but not much else. Pitches are average and basket ball hoop is dated. Lack of signage around the entrance of the park and play space.	C	C

Play Space - where not within an open space (Rural West)

Object ID	Site Name	Area Profile	Parish/Ward	Typology	Summary of potential improvements or opportunities for the site	Existing Rank Score	Potential Rank Score
541	Pleshey Play Area	Rural West	Pleshey	Play Space (Children)	Attractive setting, relatively well maintained, some scope to enhance play value.	B	C
875	Saint Michaels Drive	Rural West	Roxwell	Play Space (Children)	Average play space secluded down a lane. No signage on the site	B	C

Amenity Green Space - plus play space where provided (Rural West)

Object ID	Site Name	Area Profile	Parish/Ward	Typology	General Description	Summary of potential improvements or opportunities for the site	Existing Rank	Potential Rank
141	Swan Lane AGS	Rural West	Margeretting	Amenity Green Space	Amenity road verge	Could improve biodiversity value of site by introducing tall grass/wildflowers	C	D
511	Green Lane AGS	Rural West	Roxwell	Amenity Green Space	Large amenity green space with mature trees and single item of children's play equipment.	Good amenity green space well maintained. play space is single bouncy toy with impact flooring. Play space could be expanded and improved.	C	A

Allotments (Rural West)

Object ID	Site Name	Area Profile	Parish/Ward	Typology	General Description	Summary of potential improvements or opportunities for the site	Existing Rank Score	Potential Rank Score
22	Maldon Allotments	Rural West	Margeretting	Allotments	Allotment site to the south of Maldon Road Recreation Ground	No signs on entrance. Some plots appear to be unused or poorly maintained.	A	D
943	Back Lane Allotments	Rural West	Pleshey	Allotments	Good allotments on Back Lane	N/A	A	D
509	Stonehill Road Allotments	Rural West	Roxwell	Allotments	Good allotments with secure fencing.	Allotments don't have any signage and over half of the site is not being used.	B	C
870	Stonehill Road Allotments	Rural West	Roxwell	Allotments	Good allotments adjacent to park and rec. good boundaries, good size and well used.	Better signage on entrance	A	D

Private Sports Grounds (Rural West)

ObjectID	Site Name	Area Profile	Parish/Ward	Typology	General Description	Is the site accessible to the public? (Y?N)
535	Chignal Cricket Club	Rural West	Chignal	Outdoor Sport (Private)	Private cricket fields	N
15	Hylands Golf Complex	Rural West	Margaretting	Outdoor Sport (Private)	Private golf club with numerous golfing facilities	N

Natural Green Space (Rural West)

Object ID	Site Name	Area Profile	Parish/Ward	Typology	General Description	Summary of potential improvements or opportunities for the site	Existing Rank Score	Potential Rank Score
517	Chignal and Mashbury Community Orchard	Rural West	Chignal	Accessible Natural Green Space	Small planted orchard with many saplings.	Good site - no recommendations	B	D
936	River Can	Rural West	Good Easter	Accessible Natural Green Space	Small woodland with river running through it.	N/A	C	D
2	Writtle Forest	Rural West	Highwood	Accessible Natural Green Space	Large woodland with signage and Public paths.	Good woodland - no recommendations.	B	D
3	Coppice Wood	Rural West	Highwood	Accessible Natural Green Space	Small woodland off of a main road	Good woodland - no recommendations.	C	D
4	Little Edney Wood	Rural West	Highwood	Accessible Natural Green Space	Small Woodland on Nathans lane	Good woodland with signage	B	D
455	Barrow Wood	Rural West	Highwood	Accessible Natural Green Space	Large Accessible woodland with public rights of way signage.	Good woodland - no recommendations.	B	D
456	Ellis and Writtle Park Woods	Rural West	Highwood	Accessible Natural Green Space	Small Woodland with signage and stiles	Could replace stiles with gates to improve access	B	C
457	Nathan's Lane ANGS	Rural West	Highwood	Accessible Natural Green Space	Small woodland	No signage or public rights of way through site.	C	C
950	Ducker's Lane ANGS	Rural West	Mashbury	Accessible Natural Green Space	Accessible natural green space (Green Lane - Bridleway), part alongside stream.	Lane was partly flooded at time of visit	C	C
934	Cooley Spring	Rural West	Roxwell	Accessible Natural Green Space	Small woodland	Better signage on entrance of the site.	C	C
935	Newland Osiers	Rural West	Roxwell	Accessible Natural Green Space	Large woodland with lakes within.	More signage around the site.	B	C

APPENDIX 6 SUMMARY SCORES FROM QUALITY AUDIT FOR SOUTH WOODHAM FERRERS

Parks and Recreation Grounds (South Woodham Ferrers)

Object ID	Site Name	Area Profile	Parish/Ward	Typology	General Description	Summary of potential improvements or opportunities for the site	Existing Rank Score	Potential Rank Score
108	South Woodham Ferrers Village Hall	South Woodham Ferrers	South Woodham Ferrers	Park and Recreation Ground	Recreational field home to Woodham Radars FC	No youth facilities (Muga Locked) other sites have signs referencing this as a site with the appropriate facilities to play football however upon inspection there were no goal mouths set up for everyday use.	C	D
505	Saltcoats Park	South Woodham Ferrers	South Woodham Ferrers	Park and Recreation Ground	Large park and rec providing a lot of facilities for the local community. This park is right next to the estuary and is prone to flooding.	All pitches have water damage on them and in some areas flooded. Paths are unusable due to water damage restricting access to specific parts of the park. Both play areas within the site have areas which are completely flooded and are dangerous for young children.	B	C

Play Space - where not within an open space (South Woodham Ferrers)

Object ID	Site Name	Area Profile	Parish/Ward	Typology	Summary of potential improvements or opportunities for the site	Existing Rank Score	Potential Rank Score
296	Ashmans Row Play Area	South Woodham Ferrers	South Woodham Ferrers	Play Space (Children)	Scope to enhance play value of site	B	D
113	Crickhollow Play Area	South Woodham Ferrers	South Woodham Ferrers	Play Space (Children)	Basic Play equipment - play value could be greatly improved at this site and there is ample space.	C	B

Amenity Green Space - plus play space where provided (South Woodham Ferrers)

ObjectID	Site Name	Area Profile	Parish/Ward	Typology	General Description	Summary of potential improvements or opportunities for the site	Existing Rank	Potential Rank
14	Drywoods AGS	South Woodham Ferrers	South Woodham Ferrers	Amenity Green Space	Amenity green space with children's play space	Play space has been heavily vandalised with only a single piece of equipment remaining.	C	A
104	Bankside Close AGS	South Woodham Ferrers	South Woodham Ferrers	Amenity Green Space	Amenity corridor between houses with mature trees and shrubs.	None	B	D
105	Freemantle Close AGS	South Woodham Ferrers	South Woodham Ferrers	Amenity Green Space	Amenity green space with trees and children's play area	Small play area with very dated play equipment and poor signage.	B	C
118	Holbrook Close AGS	South Woodham Ferrers	South Woodham Ferrers	Amenity Green Space	Amenity green space with safety surfacing from old play space, play space no longer present.	Average site with safety surfacing left over from previous play area (no longer present). Site could be enhanced by either re-installtion of play equipment (if needed) or removing old safety surfacing and re planting area - could plant with trees to improve biodiversity value.	C	B
124	Coburg Place AGS	South Woodham Ferrers	South Woodham Ferrers	Amenity Green Space	Amenity Green space In housing estate with a children's play space	Some minor signs of wear on apparatus but mainly in good condition	A	D
126	Arwens Grove AGS	South Woodham Ferrers	South Woodham Ferrers	Amenity Green Space	Amenity green space with trees and paths between houses	None	C	D
128	Bree Hill AGS	South Woodham Ferrers	South Woodham Ferrers	Amenity Green Space	Amenity green space with a small children's play area	Scope to enhance play value and improve maintenance.	B	D
132	Ferrers green AGS	South Woodham Ferrers	South Woodham Ferrers	Amenity Green Space	Large amenity green adjacent to natural green space.	Could improve biodiversity value of site by introducing tall grass/wildflower margins and/or tree planting	C	D
138	Fennfield Road AGS	South Woodham Ferrers	South Woodham Ferrers	Amenity Green Space	Amenity green space with children's play area	Play equipment could be updated and play area expanded.	B	C

ObjectID	Site Name	Area Profile	Parish/Ward	Typology	General Description	Summary of potential improvements or opportunities for the site	Existing Rank	Potential Rank
298	Butterbur Close AGS	South Woodham Ferrers	South Woodham Ferrers	Amenity Green Space	Amenity green space in between housing estate with small children's play space	Play space had some minor damage to apparatus	B	C

Allotments (South Woodham Ferrers)

Object ID	Site Name	Area Profile	Parish/Ward	Typology	General Description	Summary of potential improvements or opportunities for the site	Existing Rank Score	Potential Rank Score
13	Marsh Farm Road Allotments	South Woodham Ferrers	South Woodham Ferrers	Allotments	Large Well maintained allotments next to Local Nature Reserve	Good site well maintained and secure. No recommendations	B	D

Private Sports Grounds (South Woodham Ferrers)

ObjectID	Site Name	Area Profile	Parish/Ward	Typology	General Description	Is the site accessible to the public? (Y?N)
130	South Woodham Ferrers Bowling Club	South Woodham Ferrers	South Woodham Ferrers	Outdoor Sport (Private)	Accessible artificial bowling green which is ran by the local council. However, it is recommended to contact the club before using it to avoid disrupting booked events.	Y

Natural Green Space (South Woodham Ferrers)

Object ID	Site Name	Area Profile	Parish/Ward	Typology	General Description	Summary of potential improvements or opportunities for the site	Existing Rank Score	Potential Rank Score
131	Woodham Fen Nature Reserve	South Woodham Ferrers	Rettendon	Accessible Natural Green Space	Essex Wildlife Trust large wetland nature reserve with footpaths.	None.	A	C
111	Hallowell Dean ANGS	South Woodham Ferrers	South Woodham Ferrers	Accessible Natural Green Space	Small wooded area between school and housing estate.	Good site used as a short cut to school.	C	D
1110	Thornborough Avenue NGS	South Woodham Ferrers	South Woodham Ferrers	Accessible Natural Green Space	Small wooded footpath behind houses	None.	C	D
114	Inchbonnie Road ANGS	South Woodham Ferrers	South Woodham Ferrers	Accessible Natural Green Space	A large natural green space with multiple paths.	Some of the paths within the site would benefit from resurfacing.	B	C
115	Frankland Fields	South Woodham Ferrers	South Woodham Ferrers	Accessible Natural Green Space	Nature reserve with a diversity of habitats including meadow, scrub and woodland which connect to the sea wall at Fenn Creek and allotments along Marsh Farm Road.	None.	B	D
133	Ferrers Road ANGS	South Woodham Ferrers	South Woodham Ferrers	Accessible Natural Green Space	Large green space between a main road and a housing estate. Grassland with mature trees and scrub.	Welcome/information signs could be provided.	C	A
136	Garden of Remembrance off Woodham Road	South Woodham Ferrers	South Woodham Ferrers	Accessible Natural Green Space	Memorial gardens commemorating the lives lost during the first and second world war.	Well maintained site - no improvements	B	D
137	Old Wickford Road ANGS	South Woodham Ferrers	South Woodham Ferrers	Accessible Natural Green Space	Small natural green space with mature trees and scrubs. Site has paths leading to nature reserves	Average site with good paths, lighting and Trees.	C	D
140	Hamberts Road ANGS	South Woodham Ferrers	South Woodham Ferrers	Accessible Natural Green Space	Small corridor between houses and mature hedgerows.	Improve signage	C	C

Object ID	Site Name	Area Profile	Parish/Ward	Typology	General Description	Summary of potential improvements or opportunities for the site	Existing Rank Score	Potential Rank Score
145	Fenn Creek ANGS	South Woodham Ferrers	South Woodham Ferrers	Accessible Natural Green Space	Accessible natural green space next to sailing club, with paths, meadow and trees.	Install welcome signage.	B	C
148	Inchbonnie Road Nature Reserve	South Woodham Ferrers	South Woodham Ferrers	Accessible Natural Green Space	Nature reserve which looks onto the Fenn creek, habitats include reedbed, marsh, woodland and ponds.	Welcome signs on the entrance are needed.	B	C
467	Saltcoats Park Nature Reserve	South Woodham Ferrers	South Woodham Ferrers	Accessible Natural Green Space	Large natural green space which is between Chelmsford border and Saltcoates park. Site has several ponds.	More information signage is needed.	B	C

Appendix 7 List of sites mapped within the open space assessment

Object ID	Site Name	Typology	Area (Ha)
0	Admiral Park, Tower Gardens and West Park	Park and Recreation Ground	5.87
1	Admiral Park Cricket	Outdoor Sport (Pitches)	0.43
2	Writtle Forest	Accessible Natural Green Space	14.98
3	Coppice Wood	Accessible Natural Green Space	1.23
4	Little Edney Wood	Accessible Natural Green Space	19.96
5	Horsefrith Park Wood	Natural Green Space (Limited Access)	6.11
6	Ongar Road NGS	Natural Green Space (Limited Access)	12.91
7	Redwood Drive NGS	Natural Green Space (Limited Access)	0.42
8	Hylands School	Education	7.64
9	Writtle Bowls Club	Outdoor Sport (Private)	0.14
10	Writtle Allotments	Allotments	2.21
11	East View Park	Park and Recreation Ground	0.59
12	Long Brandock Play Area	Play Space (Children)	0.14
13	Marsh Farm Road Allotments	Allotments	0.56
14	Drywoods AGS	Amenity Green Space NI	0.09
15	Hylands Golf Complex	Outdoor Sport (Private)	68.48
16	NGS off Ivy Barns Lane	Natural Green Space (Limited Access)	2.30
17	Bushey Wood	Natural Green Space (Limited Access)	3.01
18	Osborne's Wood	Natural Green Space (Limited Access)	1.80
19	Margaretting C of E School	Education	0.59
20	Wantz Road AGS	Amenity Green Space NI	0.07
21	Margaretting NGS	Natural Green Space (Limited Access)	3.35
22	Maldon Allotments	Allotments	0.40
23	Maldon Road Recreation Ground	Park and Recreation Ground	0.33
24	Maldon Road	Amenity Green Space NI	0.08
25	Saint Margarets	Churchyards and Cemeteries	0.68
26	Rock Wood	Natural Green Space (Limited Access)	4.19
27	Pound Wood	Natural Green Space (Limited Access)	3.83
28	Little Wood	Natural Green Space (Limited Access)	3.30
29	Long Wood	Natural Green Space (Limited Access)	6.20
30	Turkshill Wood	Natural Green Space (Limited Access)	1.20
31	Crondon Golf Club	Outdoor Sport (Private)	73.91
32	Woods East of Crondon Golf Course	Natural Green Space (Limited Access)	12.82
33	Swan and Cygnet Woods	Accessible Natural Green Space	24.61
34	Stock C of E Primary School	Education	0.49
35	School Lane AGS	Amenity Green Space	0.16
36	Christ Church	Churchyards and Cemeteries	1.56
37	Christ Church	Churchyards and Cemeteries	1.38
38	Stock Bowling Club	Outdoor Sport (Private)	0.31
39	Willowbrook Park/ Billericay RFC	Park and Recreation Ground	2.17
40	Stock Brook Manor Golf Club	Outdoor Sport (Private)	79.45
41	Stock United Football Club	Outdoor Sport (Private)	1.26
42	Galleywood Common	Accessible Natural Green Space	42.79

Object ID	Site Name	Typology	Area (Ha)
43	St Michaels	Churchyards and Cemeteries	0.89
44	Galleywood Horticultural Society Allotments	Allotments	1.24
45	Pyms Road AGS	Amenity Green Space	0.18
46	Homemead Play Area	Play Space (Children)	0.02
47	Galleywood Infant School	Education	1.78
48	Barnard Road AGS	Amenity Green Space	0.42
49	The Thriftwood School	Education	0.50
50	Jubilee Park	Park and Recreation Ground	1.98
51	Sharpington Close AGS	Amenity Green Space	0.22
52	Roughton Road AGS	Amenity Green Space NI	0.15
53	Pavitt Meadow Play Area	Play Space (Children)	0.05
54	Galleydene Avenue GS	Amenity Green Space NI	0.13
55	Piper's Tye AGS	Amenity Green Space NI	0.12
56	Kirkmans Road AGS	Amenity Green Space NI	0.10
57	Twitten Green	Accessible Natural Green Space	0.11
58	Galleywood	Natural Green Space (Limited Access)	0.82
59	Galleywood	Natural Green Space (Limited Access)	0.41
60	Temple Wood	Natural Green Space (Limited Access)	8.73
61	Lady Grove	Natural Green Space (Limited Access)	3.55
62	Vicarage Lane Allotments	Allotments	2.03
63	Galleywood and Great Baddow Cemetery	Churchyards and Cemeteries	2.08
64	Blythhedges Wood	Natural Green Space (Limited Access)	8.72
65	Blythhedges Spring Wood	Natural Green Space (Limited Access)	3.90
66	Seamans Lane Wood	Natural Green Space (Limited Access)	2.48
67	Broomwood Lane NGS	Natural Green Space (Limited Access)	16.01
68	Broomwood Lane ANGS	Accessible Natural Green Space	16.17
69	Delta Force Paintballing	Natural Green Space (Limited Access)	51.68
70	Hanningfield Reservoir	Accessible Natural Green Space	475.03
71	Crowsheath Wood	Accessible Natural Green Space	6.80
72	Cock Wood	Natural Green Space (Limited Access)	3.26
73	South Hanningfield Sports Field	Park and Recreation Ground	2.27
74	Meepshole Wood	Natural Green Space (Limited Access)	19.05
75	Crays Wood	Natural Green Space (Limited Access)	26.42
76	Heath Road Allotments	Allotments	1.25
77	Ramsden Heath Village Hall/ Norton Meadows	Accessible Natural Green Space	2.22
78	Brabner Gardens AGS	Amenity Green Space NI	0.08
79	Downham C of E Primary School	Education	0.39
80	Warren Road ANGS	Natural Green Space (Limited Access)	10.47
81	Middlemead AGS	Amenity Green Space	0.21
82	Sandon Brook NGS	Natural Green Space (Limited Access)	4.26
83	Moorgarden Wood	Natural Green Space (Limited Access)	5.21
84	Runwell Community Primary School	Education	0.91
85	Runwell Park	Park and Recreation Ground	4.55

Object ID	Site Name	Typology	Area (Ha)
86	Runwell Road Allotments	Allotments	1.50
87	St Mary's Church	Churchyards and Cemeteries	0.46
88	Runwell NGS	Natural Green Space (Limited Access)	1.55
89	Sandpit Wood	Natural Green Space (Limited Access)	0.58
90	Gorse Wood	Natural Green Space (Limited Access)	6.26
91	NGS off the A130	Natural Green Space (Limited Access)	6.34
92	Runwell Hospital F.C	Outdoor Sport (Private)	13.41
93	Maltings Road AGS	Amenity Green Space	0.30
94	Rayleigh Town Fishing Club	Outdoor Sport (Private)	0.61
95	All Saints Rettendon	Churchyards and Cemeteries	0.87
96	Rettendon Cricket Club	Outdoor Sport (Private)	1.04
97	NGS behind Cricket Ground	Natural Green Space (Limited Access)	0.92
98	Sonters Down AGS	Amenity Green Space	0.42
99	Rettendon Primary School	Education	0.42
100	Wickford Town FC	Amenity Green Space	0.69
101	Fenn Creek NGS	Natural Green Space (Limited Access)	6.82
102	AFC Woodham Football Club	Outdoor Sport (Private)	1.59
103	Edwins Hall Wood	Natural Green Space (Limited Access)	4.74
104	Bankside Close AGS	Amenity Green Space	0.23
105	Freemantle Close AGS	Amenity Green Space NI	0.05
106	Barton Close AGS	Amenity Green Space NI	0.04
107	Woodville Primary School	Education	0.80
108	South Woodham Village Hall	Park and Recreation Ground	1.15
109	William de Ferrers School	Education	8.16
110	Marsh Farm Country Park	Accessible Natural Green Space	65.73
111	Hallowell Dean ANGS	Accessible Natural Green Space	0.47
112	Collingwood Primary School	Education	1.43
113	Crickhollow Play Area	Play Space (Children)	0.09
114	Inchbonnie Road ANGS	Accessible Natural Green Space	4.66
115	Frankland Fields	Accessible Natural Green Space	5.69
116	Ashmans Row AGS	Amenity Green Space NI	0.08
117	Bucklebury Heath AGS	Amenity Green Space NI	0.13
118	Holbrook Close AGS	Amenity Green Space	0.19
119	Roding Leigh AGS	Amenity Green Space NI	0.10
120	Crouch Beck AGS	Amenity Green Space NI	0.02
121	Guys Farm Road AGS	Amenity Green Space NI	0.04
122	Green Lane AGS	Amenity Green Space NI	0.09
123	Elm Wood Primary School	Education	0.89
124	Coburg Place AGS	Amenity Green Space NI	0.12
125	Rivendell Vale AGS	Amenity Green Space	0.20
126	Arwens Grove AGS	Amenity Green Space	0.27
127	Butterbur Close AGS	Amenity Green Space NI	0.14
128	Bree Hill AGS	Amenity Green Space	0.26

Object ID	Site Name	Typology	Area (Ha)
129	Albert Road AGS	Amenity Green Space NI	0.08
130	South Woodham Ferrers Bowling Club	Outdoor Sport (Private)	0.45
131	Woodham Fen Nature Reserve	Accessible Natural Green Space	26.26
132	Ferrers Green AGS	Amenity Green Space	0.96
133	Ferrers Road ANGS	Accessible Natural Green Space	0.87
134	Ferrers Road AGS	Natural Green Space (Limited Access)	0.65
135	Bridgend Close AGS	Amenity Green Space NI	0.11
136	Garden of Remembrance off Woodham Road	Accessible Natural Green Space	2.10
137	Old Wickford Road ANGS	Accessible Natural Green Space	0.47
138	Fennfield AGS	Amenity Green Space NI	0.14
139	Drapers Road NGS	Natural Green Space (Limited Access)	0.72
140	Hamberts Road ANGS	Accessible Natural Green Space	0.13
141	Swan Lane AGS	Amenity Green Space	0.29
142	Saint Peter's Church	Churchyards and Cemeteries	0.33
143	Downham St Margaret	Churchyards and Cemeteries	0.57
144	Marsh Farm Park	Accessible Natural Green Space	10.01
145	Fenn Creek ANGS	Accessible Natural Green Space	1.56
146	Parsonage Lane NGS	Natural Green Space (Limited Access)	0.88
147	St Peters C of E Primary School	Education	0.76
148	Inchbonnie Road Nature Reserve	Accessible Natural Green Space	3.96
149	Chelmer Park	Park and Recreation Ground	14.82
150	Margaretting Village Hall	Park and Recreation Ground	1.26
151	Linnet Drive AGS	Amenity Green Space	0.16
152	Moulsham Junior School	Education	1.73
153	Wide Grass Verge	Amenity Green Space	0.16
154	Grove Tennis Club	Outdoor Sport (Private)	0.32
155	St Cedds School	Education	0.58
156	Christ Church Cemetery	Churchyards and Cemeteries	0.78
157	Falcons Mead Road Allotments	Allotments	0.16
158	Our Lady Immaculate Primary School	Education	0.45
159	School Playing Fields	Education	2.35
160	Widford Lodge	Education	0.55
161	River Chelmer ANGS	Accessible Natural Green Space	11.91
162	Meadgate Avenue Allotments	Allotments	0.93
163	Meadgate Avenue AGS	Amenity Green Space NI	0.13
164	Mascalls Way Play Area	Play Space (Children)	0.04
165	Longmore Avenue Allotments	Allotments	0.11
166	Larkrise Primary School	Education	1.33
167	Sawkins Gardens Allotments	Allotments	0.13
168	Beehive Lane AGS	Amenity Green Space NI	0.14
169	Great Baddow High School	Education	5.31
170	Noakes Avenue AGS	Amenity Green Space	0.41
171	Vicarage Lane ANGS	Accessible Natural Green Space	2.88

Object ID	Site Name	Typology	Area (Ha)
172	Greenland Gardens AGS	Amenity Green Space	0.20
173	Hall Close Playing Fields	Park and Recreation Ground	4.38
174	The Bringley AGS	Amenity Green Space	1.60
175	Harrow Way AGS	Amenity Green Space	0.19
176	Baddow Hall Avenue AGS	Amenity Green Space	0.28
177	Maldon Road AGS	Amenity Green Space	0.99
178	Essex Yeomanry AGS	Amenity Green Space	0.71
179	Maldon Road AGS	Amenity Green Space NI	0.08
180	Maldon Road AGS	Amenity Green Space NI	0.08
181	Badon Powell Close AGS	Amenity Green Space	0.33
182	Marconi Sports Centre	Outdoor Sport (Private)	4.54
183	Great Baddow NGS	Natural Green Space (Limited Access)	0.28
184	The Westerings NGS	Natural Green Space (Limited Access)	0.31
185	Greening Galleywood ANGS	Accessible Natural Green Space	0.14
186	Rumsey Field Play Area	Play Space (Children)	0.20
187	S Hill Close Allotments	Allotments	0.49
188	St John the Baptist Church	Churchyards and Cemeteries	0.97
189	Potters Close	Play Space (Children)	0.09
190	Ludgores Lane Allotments	Allotments	0.43
191	Hoynors Road AGS	Amenity Green Space	0.27
192	St Cleres Way Allotments	Allotments	0.19
193	Elm Green Lane AGS	Amenity Green Space	0.43
194	Elm Green Lane AGS	Amenity Green Space NI	0.20
195	The Lintons AGS	Amenity Green Space	4.04
196	The Lintons AGS	Amenity Green Space NI	0.06
197	Hall Lane Allotments	Allotments	0.25
198	Hall Lane AGS	Amenity Green Space NI	0.07
199	Woodhill Road AGS	Amenity Green Space NI	0.12
200	Peese Place AGS	Amenity Green Space NI	0.05
201	Catherine Close Play Area	Play Space (Children)	0.05
202	The Tye AGS	Amenity Green Space	0.46
203	All Saints Church	Churchyards and Cemeteries	0.34
204	East Hanningfield Primary School	Education	0.82
205	East Hanningfield Village Hall	Park and Recreation Ground	2.35
206	Leighams Road AGS	Amenity Green Space	0.20
207	The Hooe Playing Field	Park and Recreation Ground	1.70
208	Thrift Wood	Accessible Natural Green Space	19.76
209	Folks Wood	Accessible Natural Green Space	6.06
210	Round Wood	Natural Green Space (Limited Access)	5.03
211	Emberson's Wood	Natural Green Space (Limited Access)	1.69
212	Lodge Road Playing Field	Park and Recreation Ground	1.52
213	Ormonds Crescent AGS	Amenity Green Space	0.19
214	St Mary's Church	Churchyards and Cemeteries	0.80

Object ID	Site Name	Typology	Area (Ha)
215	East Hanningfield Cricket	Outdoor Sport (Private)	1.66
216	Bushy Wood	Natural Green Space (Limited Access)	2.03
217	East Hanningfield NGS	Natural Green Space (Limited Access)	4.58
218	Church Road AGS	Amenity Green Space	1.59
219	St Mary and St Edward Parish Church	Churchyards and Cemeteries	0.45
220	Hyde Woods	Natural Green Space (Limited Access)	3.09
221	Priory Fields NGS	Accessible Natural Green Space	13.34
222	Eve's Corner AGS	Amenity Green Space	0.23
223	Skylark Walk AGS	Amenity Green Space	0.39
224	Lucas Avenue AGS	Amenity Green Space NI	0.10
225	Fortinbras Way AGS	Amenity Green Space	0.22
226	Fortinbras Way AGS	Amenity Green Space NI	0.10
227	Rookes Crescent AGS	Amenity Green Space	0.34
228	Waterhouse Lane Allotments	Allotments	3.17
229	Mannex MR FC	Outdoor Sport (Private)	0.64
230	Marconi Ponds Reserve	Accessible Natural Green Space	1.92
231	Stapleford Close AGS	Amenity Green Space NI	0.12
232	Westlands Park	Park and Recreation Ground	1.51
233	Widford Park Place AGS	Amenity Green Space	0.32
234	Widford Chase Play Area	Play Space (Children)	0.09
235	Redmayne Drive AGS	Amenity Green Space	0.24
236	Ruskin Road ANGSS	Accessible Natural Green Space	5.43
237	De Beauvoir Arms	Outdoor Sport (Private)	0.73
238	Moulsham Mill	Outdoor Sport (Private)	0.85
239	Writtle Sports and Social Club Play Area	Play Space (Children)	0.08
240	Writtle Sports and Social Club Bowls	Outdoor Sport (Fixed)	0.13
241	Writtle Sports and Social Club Tennis	Outdoor Sport (Fixed)	0.24
242	Writtle Sports and Social Club Senior Football	Outdoor Sport (Pitches)	0.70
243	Writtle Sports and Social Club Senior Football	Outdoor Sport (Pitches)	0.83
244	Writtle Sports and Social Club Cricket	Outdoor Sport (Pitches)	0.37
245	Writtle Sports and Social Club Junior Football	Outdoor Sport (Pitches)	0.33
246	Writtle Sports and Social Club Junior Football	Outdoor Sport (Pitches)	0.50
247	Writtle Sports and Social Club Senior Football	Outdoor Sport (Pitches)	0.69
248	Writtle Sports and Social Club Junior Football	Outdoor Sport (Pitches)	0.56
249	Writtle Sports and Social Club Mini Football	Outdoor Sport (Pitches)	0.20
250	Writtle Sports and Social Club Mini Football	Outdoor Sport (Pitches)	0.19
251	East View Park Play Area	Play Space (Children)	0.05
252	East View Park Junior Football	Outdoor Sport (Pitches)	0.13
253	East View Park Basketball	Play Space (Youth)	0.01
254	Maldon Road Recreation Ground Play Area	Play Space (Children)	0.03
255	Maldon Road Recreation Ground Informal Football	Park and Recreation Ground	0.15
256	Willowbrook Park/ Billericay RFC Cricket	Outdoor Sport (Pitches)	0.09
257	Willowbrook Park/ Billericay RFC Tennis	Outdoor Sport (Fixed)	0.16

Object ID	Site Name	Typology	Area (Ha)
258	Willowbrook Park/ Billericay RFC Rugby	Outdoor Sport (Pitches)	0.68
259	Willowbrook Park/ Billericay RFC Rugby	Outdoor Sport (Pitches)	0.49
260	Stock United Football Club	Outdoor Sport (Private)	0.62
261	Jubilee Park Play Area	Play Space (Children)	0.11
262	South Hanningfield Sports Field Tennis	Outdoor Sport (Fixed)	0.11
263	South Hanningfield Sports Field Football Senior	Outdoor Sport (Pitches)	0.61
264	South Hanningfield Sports Field Football Senior	Outdoor Sport (Pitches)	0.52
265	South Hanningfield Sports Field Football Senior	Outdoor Sport (Pitches)	0.57
266	South Hanningfield Park Play Area	Play Space (Children)	0.05
267	South Hanningfield Park Informal Football	Park and Recreation Ground	0.18
268	Runwell Park Senior Football	Outdoor Sport (Pitches)	0.68
269	Runwell Park Senior Football	Outdoor Sport (Pitches)	0.56
270	Runwell Park Play Area	Play Space (Children)	0.03
271	Runwell Park MUGA	Play Space (Youth)	0.07
272	Runwell Park Senior Football	Outdoor Sport (Pitches)	0.61
273	Sonters Down Play Area	Play Space (Children)	0.06
274	Wickford Town FC	Outdoor Sport (Pitches)	0.53
275	Freemantle Close Play Area	Play Space (Children)	0.03
276	South Woodham Village Hall MUGa	Play Space (Youth)	0.07
277	South Woodham Village Hall Play Area	Play Space (Children)	0.06
278	South Woodham Village Hall Football Junior	Outdoor Sport (Pitches)	0.20
279	South Woodham Village Hall Cricket	Outdoor Sport (Pitches)	0.04
280	South Woodham Village Hall Football Senior	Outdoor Sport (Pitches)	0.62
281	Saltcoats Park Rugby	Outdoor Sport (Pitches)	0.64
282	Saltcoats Park Rugby	Outdoor Sport (Pitches)	0.56
283	Saltcoats Park Rugby	Outdoor Sport (Pitches)	0.54
284	Saltcoats Park Senior Football	Outdoor Sport (Pitches)	0.56
285	Saltcoats Park Junior Football	Outdoor Sport (Pitches)	0.25
286	Saltcoats Park Junior Football	Outdoor Sport (Pitches)	0.25
287	Saltcoats Park Senior Football	Outdoor Sport (Pitches)	0.56
288	Saltcoats Park Junior Football	Outdoor Sport (Pitches)	0.41
289	Saltcoats Park Senior Football	Outdoor Sport (Pitches)	0.39
290	Saltcoats Park Senior Football	Outdoor Sport (Pitches)	0.57
291	Saltcoats Park Cricket	Outdoor Sport (Pitches)	0.04
292	Saltcoats Park Junior Football	Outdoor Sport (Pitches)	0.31
293	Saltcoats Park Junior Football	Outdoor Sport (Pitches)	0.31
294	Saltcoats Park Mini Football	Outdoor Sport (Pitches)	0.25
295	Saltcoats Park Play Area	Play Space (Children)	0.12
296	Ashmans Row Play Area	Play Space (Children)	0.09
297	Coburg Place Play Area	Play Space (Children)	0.03
298	Butterbur Close Play Area	Play Space (Children)	0.01
299	Bree Hill Play Area	Play Space (Children)	0.01
300	Jubilee Park MUGA	Play Space (Youth)	0.01

Object ID	Site Name	Typology	Area (Ha)
301	Saltcoats Park Skatepark	Play Space (Youth)	0.05
302	Saltcoats Park Play Area	Play Space (Children)	0.10
303	Chelmer Park Junior Football	Outdoor Sport (Pitches)	0.10
304	Chelmer Park Junior Football	Outdoor Sport (Pitches)	0.44
305	Chelmer Park Junior Football	Outdoor Sport (Pitches)	0.17
306	Chelmer Park Senior Football	Outdoor Sport (Pitches)	0.54
307	Chelmer Park Junior Football	Outdoor Sport (Pitches)	0.17
308	Chelmer Park Cricket	Outdoor Sport (Pitches)	0.09
309	Chelmer Park Cricket	Outdoor Sport (Pitches)	0.10
310	Chelmer Park Senior Football	Outdoor Sport (Pitches)	0.74
311	Chelmer Park Senior Football	Outdoor Sport (Pitches)	0.57
312	Chelmer Park Senior Football	Outdoor Sport (Pitches)	0.54
313	Chelmer Park Senior Football	Outdoor Sport (Pitches)	0.54
314	Chelmer Park Cricket	Outdoor Sport (Pitches)	0.10
315	Chelmer Park Senior Football	Outdoor Sport (Pitches)	0.57
316	Chelmer Park Play Area	Play Space (Children)	0.08
317	Chelmer Park Chelmsford Hockey Club	Outdoor Sport (Fixed)	0.65
318	Chelmer Park Chelmsford Hockey Club	Outdoor Sport (Fixed)	0.73
319	Chelmer Park Tennis	Outdoor Sport (Fixed)	0.24
320	Margaretting Village Hall Cricket	Outdoor Sport (Pitches)	0.09
321	Margaretting Village Hall Informal Football	Outdoor Sport (Pitches)	0.51
322	Noakes Park Tennis	Outdoor Sport (Fixed)	0.11
323	Noakes Park Tennis	Outdoor Sport (Fixed)	0.14
324	Noakes Park Tennis	Outdoor Sport (Fixed)	0.17
325	Noakes Park Cricket	Outdoor Sport (Pitches)	0.08
326	Noakes Park Senior Football	Outdoor Sport (Pitches)	0.64
327	Noakes Park Senior Football	Outdoor Sport (Pitches)	0.54
328	Noakes Park Play Area	Play Space (Children)	0.04
329	Eastwood Park Play Area	Play Space (Children)	0.00
330	Noakes Park Play Area	Play Space (Children)	0.01
331	Noakes Park Play Area	Play Space (Children)	0.02
332	Hall Close Play Area	Play Space (Children)	0.13
333	Hall Close Play Area	Play Space (Children)	0.03
334	Hall Close BMX	Play Space (Youth)	0.20
335	The Bringey Informal Football	Outdoor Sport (Pitches)	0.29
336	Badon Powell Close Play Area	Play Space (Children)	0.04
337	Danbury Community Centre Play Area	Play Space (Children)	0.10
338	Danbury Community Centre Senior Football	Outdoor Sport (Pitches)	0.55
339	Danbury Community Centre Cricket	Outdoor Sport (Pitches)	0.08
340	Danbury Community Centre Junior Football	Outdoor Sport (Pitches)	0.35
341	Danbury Community Centre Bowls	Outdoor Sport (Fixed)	0.15
342	Danbury Community Centre Tennis	Outdoor Sport (Fixed)	0.27
343	Danbury Community Centre Mini Football	Outdoor Sport (Pitches)	0.20

Object ID	Site Name	Typology	Area (Ha)
344	Danbury Community Centre Senior Football	Outdoor Sport (Pitches)	0.58
345	The Lintons Play Area	Play Space (Children)	0.02
346	Sandon Village Hall Senior Football	Outdoor Sport (Pitches)	0.65
347	East Hanningfield Village Hall Play Area	Play Space (Children)	0.10
348	East Hanningfield Village Hall MUGA	Play Space (Youth)	0.01
349	East Hanningfield Village Hall Tennis	Outdoor Sport (Fixed)	0.12
350	The Hooe Playing Field Play Area	Play Space (Children)	0.03
351	The Hooe Playing Field BMX	Play Space (Youth)	0.12
352	The Hooe Playing Field Skate Park	Play Space (Youth)	0.03
353	The Hooe Playing Field Zip Line	Play Space (Children)	0.04
354	The Hooe Playing Field Informal Football	Park and Recreation Ground	0.37
355	Lodge Road Playing Field Senior Football	Outdoor Sport (Pitches)	0.62
356	Lodge Road Playing Field Senior Football	Outdoor Sport (Pitches)	0.55
357	Lodge Road Playing Field Play Area	Play Space (Children)	0.02
358	Church Road Informal Football	Amenity Green Space	0.29
359	Church Road ANGS	Accessible Natural Green Space	0.39
360	Church Road Basketball	Play Space (Youth)	0.07
361	South Hanningfield Road AGS	Amenity Green Space	0.84
362	Noakes Park MUGA	Play Space (Youth)	0.01
363	Sandon Village Hall Cricket	Outdoor Sport (Pitches)	0.05
364	Sandon Village Hall Junior Football	Outdoor Sport (Pitches)	0.15
365	Sandon Village Hall Junior Football	Outdoor Sport (Pitches)	0.16
366	Sandon Village Hall Junior Football	Outdoor Sport (Pitches)	0.18
367	East Hanningfield Village Hall Senior Football	Outdoor Sport (Pitches)	0.40
368	East Hanningfield Village Hall Senior Football	Outdoor Sport (Pitches)	0.28
369	East Hanningfield Village Hall BMX	Play Space (Youth)	0.08
370	Orange Tree Close AGS	Play Space (Children)	0.04
371	Lucas Avenue Play Area	Play Space (Children)	0.04
372	Fortinbras Way AGS	Play Space (Children)	0.04
373	Oaklands Park Tennis	Outdoor Sport (Fixed)	0.11
374	Oaklands Park Play Area	Play Space (Children)	0.05
375	Oaklands Park Tennis	Outdoor Sport (Fixed)	0.18
376	Oaklands Park Sports	Outdoor Sport (Pitches)	0.52
377	Pearce Manor Play Area	Play Space (Children)	0.01
378	Rookes Crescent Play Area	Play Space (Children)	0.02
379	Stapleford Close Play Area	Play Space (Children)	0.01
380	Westlands Park Play Area	Play Space (Children)	0.11
381	Ruskin Road Play Area	Play Space (Children)	0.15
382	Lucas Avenue Basketball	Play Space (Youth)	0.01
383	John Shennan Play Area	Play Space (Children)	0.02
384	John Sheenan Basketball	Play Space (Youth)	0.01
385	Oaklands Park Play Area	Play Space (Children)	0.13
386	Westlands Park MUGA	Play Space (Youth)	0.00

Object ID	Site Name	Typology	Area (Ha)
387	Stock Cricket Club Play Area	Play Space (Children)	0.04
388	Fennfield Play Area	Play Space (Children)	0.11
389	Meadgate Avenue Play Area	Play Space (Children)	0.03
390	Galleywood Allotments	Allotments	0.30
391	Drywood Play Area	Play Space (Children)	0.05
392	Bakers Lane NGS	Natural Green Space (Limited Access)	10.36
393	Chelmer Park Senior Football	Outdoor Sport (Pitches)	0.57
394	Writtlepark Wood	Accessible Natural Green Space	55.93
395	South Hanningfield Road Play Area	Play Space (Children)	0.07
396	Writtle Sports and Social Club MUGA	Play Space (Youth)	0.01
397	Noakes Park Basketball	Play Space (Youth)	0.01
398	Stock Cricket Pitch	Outdoor Sport (Pitches)	0.07
399	Stock Cricket Club	Park and Recreation Ground	1.13
400	Writtle Sports and Social Club Skatepark	Play Space (Youth)	0.03
401	Maldon Road Recreation Ground MUGA	Play Space (Youth)	0.01
402	Ramsden Hall Special Educational Needs	Amenity Green Space NI	0.11
403	Ramsden Hall Special Educational Needs	Amenity Green Space	0.21
404	South Hanningfield Park MUGA	Play Space (Youth)	0.01
405	South Hanningfield Park	Park and Recreation Ground	0.63
406	Bridon Close	Amenity Green Space NI	0.08
407	Small amenity off The Tye	Amenity Green Space NI	0.02
408	Edney Wood	Natural Green Space (Limited Access)	1.66
409	School Road	Amenity Green Space NI	0.14
410	School Road amenity road verges	Amenity Green Space NI	0.14
411	B1418 amenity road verge	Amenity Green Space NI	0.14
412	B1418 Roadside seating area	Amenity Green Space NI	0.01
413	Common Road amenity green space	Amenity Green Space NI	0.07
414	Mill lane amenity	Amenity Green Space NI	0.06
415	High street amenity green road verge	Amenity Green Space NI	0.14
416	Mill Road Amenity Pond	Amenity Green Space NI	0.09
417	A414/ Main road inaccessible woodland	Natural Green Space (Limited Access)	5.88
418	W Belvedere Amenitygreen space.	Amenity Green Space NI	0.04
419	Barnard Road	Amenity Green Space	0.14
420	Stock road/ B1007	Natural Green Space (Limited Access)	0.94
421	Handley Green Farm Road side Amenity	Amenity Green Space NI	0.44
422	Goodwin Close	Amenity Green Space NI	0.14
423	Avenue road	Amenity Green Space NI	0.15
424	Amenity green space on Highstreet	Amenity Green Space NI	0.30
425	Craiston Way wooded belt	Natural Green Space (Limited Access)	0.20
426	The Marconi Club	Outdoor Sport (Private)	0.34
427	Apple Way AGS	Amenity Green Space NI	0.07
428	Apple Way	Natural Green Space (Limited Access)	0.05
429	Honey Close	Natural Green Space (Limited Access)	0.62

Object ID	Site Name	Typology	Area (Ha)
430	Payne Place	Amenity Green Space NI	0.07
431	Ramsden Heath Christian growth	Churchyards and Cemeteries	0.18
432	The Mill Carp Fishery	Outdoor Sport (Private)	1.22
433	Land off Essex Yeomanry Way	Natural Green Space (Limited Access)	0.88
434	Waterson Vale	Amenity Green Space	0.43
435	Sawkins gardens	Amenity Green Space NI	0.10
436	Sawkins Avenue	Amenity Green Space NI	0.04
437	Noakes Avenue	Amenity Green Space NI	0.04
438	Ongar Road Amenity	Amenity Green Space NI	0.09
439	Hyde Lane	Natural Green Space (Limited Access)	0.20
440	Runsell Lane	Amenity Green Space	0.29
441	Runsel Lane amenity green space	Amenity Green Space NI	0.12
442	Linnet drive	Amenity Green Space NI	0.07
443	Mallard	Amenity Green Space NI	0.06
444	Dove Lane	Amenity Green Space NI	0.08
445	Chaucer Road	Amenity Green Space NI	0.11
446	Chislett Row	Accessible Natural Green Space	1.29
447	Chisletts Row Play Area.	Play Space (Children)	0.21
448	Lime Walk	Amenity Green Space NI	0.11
449	Land off A1114	Amenity Green Space NI	0.10
450	Swallow Path	Amenity Green Space NI	0.14
451	River Chelmer path nr Essex Record Office	Accessible Natural Green Space	1.03
452	Meadgate Avenue	Amenity Green Space NI	0.10
453	Waterson Vale Footpath	Amenity Green Space NI	0.37
454	Priory Fields	Park and Recreation Ground	4.68
455	Barrow Wood	Accessible Natural Green Space	109.42
456	Ellis and Writtle Park Woods	Accessible Natural Green Space	33.63
457	Nathan's Lane ANGS	Accessible Natural Green Space	2.73
458	High Wood County Primary School	Education	1.21
459	Sparrows Close AGS	Amenity Green Space	0.17
460	Highwood Road Church	Churchyards and Cemeteries	0.42
461	Hylands Park	Accessible Natural Green Space	195.54
462	The Causeway NGS	Natural Green Space (Limited Access)	3.24
463	Brewhouse Hoppitt	Accessible Natural Green Space	2.07
464	Writtle Sports and Social Club	Park and Recreation Ground	7.79
465	Writtle Green AGS	Amenity Green Space	1.34
466	All Saints Church	Churchyards and Cemeteries	1.16
467	Salt Coats Park Nature Reserve	Accessible Natural Green Space	10.54
468	Mildmay Infant/ Junior School	Education	1.96
469	Moulsham Infant School	Education	0.89
470	White House Crescent Allotments	Allotments	0.14
471	Meadgate Avenue AGS	Amenity Green Space	1.16
472	Bramston Close AGS	Amenity Green Space	1.43

Object ID	Site Name	Typology	Area (Ha)
473	Great Baddow Parish Church	Churchyards and Cemeteries	1.12
474	Noakes Park	Park and Recreation Ground	4.84
475	Noakes Park Tennis/Cricket/MUGA	Outdoor Sport (Fixed)	0.30
476	Noakes Park Bowls	Outdoor Sport (Fixed)	0.13
477	Great Baddow Beehive Lane Primary School	Education	1.06
478	Danbury NGS	Natural Green Space (Limited Access)	23.27
479	Little Baddow Road Verge	Accessible Natural Green Space	0.80
480	Danbury Community Centre	Park and Recreation Ground	4.85
481	Capons Lane AGS	Amenity Green Space NI	0.11
482	Saint Andrews Church Sandon	Churchyards and Cemeteries	0.77
483	Sandon Village Hall	Park and Recreation Ground	1.45
484	The Sandon School	Education	6.78
485	Great Baddow Lawn Tennis Club	Outdoor Sport (Private)	0.35
486	Sandon NGS	Natural Green Space (Limited Access)	0.82
487	Thorn Wood	Natural Green Space (Limited Access)	22.24
488	Jackett's Wood	Natural Green Space (Limited Access)	13.68
489	Christian Church Woodham Ferriers Congregational	Churchyards and Cemeteries	0.09
490	St Mary's C of E Primary School	Education	0.54
491	Middlemead Road AGS	Amenity Green Space	0.27
492	Danbury Country Park	Accessible Natural Green Space	92.43
493	Orange Tree Close AGS	Amenity Green Space NI	0.12
494	Princes Road Allotments	Allotments	1.32
495	Oaklands Park	Park and Recreation Ground	3.49
496	Pearce Manor AGS	Amenity Green Space NI	0.13
497	Princess Marie Louise Bowling Club	Outdoor Sport (Private)	0.14
498	Waterhouse Street Play Area	Play Space (Children)	0.09
499	Chelmsford Golf Club	Outdoor Sport (Private)	44.29
500	London Road AGS	Amenity Green Space	0.22
501	Hill Road Allotments	Allotments	2.14
502	St Johns Green	Amenity Green Space NI	0.08
503	Land around the River Chelmer	Natural Green Space (Limited Access)	22.98
504	Danbury Common	Accessible Natural Green Space	81.88
505	Saltcoats Park	Park and Recreation Ground	10.37
506	RHS Hyde Hall	Natural Green Space (Limited Access)	110.56
507	Moulsham High School And Humanities College	Education	7.72
508	St Michaels Drive AGS	Amenity Green Space	0.16
509	Stonehill Road Allotments	Allotments	0.28
510	St Michael and All Angels Church	Churchyards and Cemeteries	0.93
511	Green Lane AGS	Amenity Green Space	1.45
512	Boyton Cross Lane NGS	Natural Green Space (Limited Access)	1.17
513	Nightingale Wood	Accessible Natural Green Space	4.86
514	Mashbury Road AGS	Amenity Green Space	0.78
515	Saint Andrews Good Easter	Churchyards and Cemeteries	0.54

Object ID	Site Name	Typology	Area (Ha)
516	Good Easter Sports Field	Park and Recreation Ground	0.84
517	Chignal and Mashbury Community Orchard	Accessible Natural Green Space	0.45
518	The Old School Playing Fields	Amenity Green Space	0.94
519	Elms Road NGS (Inaccessible)	Natural Green Space (Limited Access)	2.48
520	Cow Watering Lane NGS (Inaccessible)	Natural Green Space (Limited Access)	1.56
521	Lawford Lane NGS	Natural Green Space (Limited Access)	15.67
522	Old Chelmsfordians Sports Fields	Outdoor Sport (Private)	3.04
523	Field adjacent to Stonehill Road	Natural Green Space (Limited Access)	1.44
524	Writtle Allotments	Allotments	1.52
525	Newland Brook NGS (Inaccessible)	Natural Green Space (Limited Access)	0.86
526	Boyton Hall Lane NGS	Natural Green Space (Limited Access)	1.04
527	Boyton Hall Lane NGS	Natural Green Space (Limited Access)	1.19
528	River Can NGS (Inaccessible)	Natural Green Space (Limited Access)	1.75
529	NGS adjacent to River Can (Inaccessible)	Natural Green Space (Limited Access)	0.34
530	NGS adjacent to Mashbury Hall Lane (Inaccessible)	Natural Green Space (Limited Access)	1.29
531	NGS adjacent to Mashbury Hall Lane (Inaccessible)	Natural Green Space (Limited Access)	0.91
532	NGS adjacent to Mashbury Hall Lane (Inaccessible)	Natural Green Space (Limited Access)	0.31
533	NGS off Mashbury Road	Natural Green Space (Limited Access)	0.65
534	Saint Nicholas' Church	Churchyards and Cemeteries	0.21
535	Chignal Cricket Club	Outdoor Sport (Private)	1.53
536	NGS off Hayron's Lane	Natural Green Space (Limited Access)	0.48
537	NGS off The Street	Natural Green Space (Limited Access)	0.71
538	Inaccessible NGS	Natural Green Space (Limited Access)	0.39
539	Pleshey Village Hall	Park and Recreation Ground	0.79
540	Holy Trinity Church	Churchyards and Cemeteries	0.44
541	Pleshey Play Area	Play Space (Children)	0.13
542	NGS off The Street	Natural Green Space (Limited Access)	3.88
543	Church of St John the Evangelist	Churchyards and Cemeteries	0.35
544	Woods Road AGS	Amenity Green Space NI	0.11
545	NGS off Woodhall Hill	Natural Green Space (Limited Access)	5.08
546	Inaccessible NGS	Natural Green Space (Limited Access)	0.69
547	Inaccessible NGS	Natural Green Space (Limited Access)	0.37
548	Woodhall Allotments	Allotments	0.51
549	Vellacots Road AGS	Amenity Green Space	0.52
550	Roselawn Gardens AGS	Amenity Green Space NI	0.07
551	Broomfield Primary School	Education	1.24
552	Broomfield FC	Park and Recreation Ground	1.05
553	Broomfield Football Club	Outdoor Sport (Private)	4.83
554	Broomfield Main Road Allotments	Allotments	1.34
555	St. Mary with St. Leonard Church	Churchyards and Cemeteries	1.04
556	Chelmer Valley High School	Education	9.32
557	Nash Drive AGS	Amenity Green Space	0.22
558	Belsteads Farm Lake	Accessible Natural Green Space	4.58

Object ID	Site Name	Typology	Area (Ha)
559	Channels Golf Club	Outdoor Sport (Private)	94.35
560	The Street ANGS	Accessible Natural Green Space	1.33
561	Brook Hill AGS	Amenity Green Space	0.15
562	Mandeville Way AGS	Amenity Green Space NI	0.13
563	Little Waltham Sports and Social Club	Outdoor Sport (Private)	1.52
564	Little Waltham Cricket Club	Park and Recreation Ground	1.92
565	Inaccessible NGS	Natural Green Space (Limited Access)	0.91
566	Larks Lane AGS	Amenity Green Space	0.30
567	Road Verge off B1008	Natural Green Space (Limited Access)	0.30
568	Lake off Sheepcotes Lane	Natural Green Space (Limited Access)	2.78
569	Sheepcotes Lane NGS	Natural Green Space (Limited Access)	2.28
570	Great Waltham Recreation Ground	Park and Recreation Ground	0.53
571	South Street AGS	Amenity Green Space	0.31
572	Cherry Garden Road AGS	Amenity Green Space	0.16
573	Great Waltham C of E Primary School	Education	0.62
574	Ray Mead AGS	Amenity Green Space	1.47
575	Brookmead Allotments	Allotments	0.39
576	Barrack Lane Allotments	Allotments	0.26
577	Main Road AGS	Amenity Green Space	1.13
578	Stonage Wood	Natural Green Space (Limited Access)	2.32
579	River Chelmer NGS	Natural Green Space (Limited Access)	2.90
580	St. Andrews Wood	Churchyards and Cemeteries	0.54
581	Plantation Road AGS	Amenity Green Space NI	0.12
582	Boreham Primary School	Education	0.63
583	Church Road AGS 2	Amenity Green Space	0.18
584	Church Road AGS 3	Amenity Green Space NI	0.14
585	Butterfield Road AGS	Amenity Green Space NI	0.13
586	Holman's Close AGS	Amenity Green Space NI	0.10
587	Seabrook Gardens AGS	Amenity Green Space	0.28
588	Cromwell Close AGS	Amenity Green Space	0.30
589	Boleyn Way AGS	Amenity Green Space	0.29
590	Waltham Road Allotments	Allotments	0.61
591	Wallace Lane Reservoir	Natural Green Space (Limited Access)	8.31
592	Three Lakes Angling	Natural Green Space (Limited Access)	2.23
593	Chopping's Wood	Natural Green Space (Limited Access)	4.56
594	Chatham Green AGS	Amenity Green Space	0.69
595	Church Lane Woodland	Natural Green Space (Limited Access)	17.66
596	Beadle Way Play Area	Play Space (Children)	0.04
597	Castle Close AGS	Amenity Green Space NI	0.09
598	Boreham Road AGS	Amenity Green Space NI	0.09
599	Sandyway Wood	Natural Green Space (Limited Access)	7.50
600	Fayrewood Drive AGS	Amenity Green Space NI	0.11
601	Mann Wood	Natural Green Space (Limited Access)	34.00

Object ID	Site Name	Typology	Area (Ha)
602	Bushywood Farm	Natural Green Space (Limited Access)	15.85
603	Westlands Community Primary School	Education	0.42
604	King Edward VI Grammar School	Education	1.90
605	Maltese Road Primary School	Education	0.51
606	Hobart Close AGS	Amenity Green Space	0.36
607	Avon Road AGS	Amenity Green Space NI	0.14
608	Clyde Crescent AGS	Amenity Green Space NI	0.57
609	Thames Avenue AGS	Amenity Green Space	0.15
610	Welland Avenue Allotments	Allotments	0.12
611	Wicklow Avenue AGS	Amenity Green Space	0.19
612	Eastern Crescent AGS	Amenity Green Space NI	0.15
613	Columbus School and College	Education	1.20
614	Rutland Road AGS 1	Amenity Green Space NI	0.11
615	Berwick Avenue Allotments	Allotments	0.06
616	Essex Avenue Allotments	Allotments	0.05
617	Sowerberry Close AGS	Amenity Green Space NI	0.11
618	Newlands Spring Pre School	Education	0.05
619	All Saints C of E Church	Churchyards and Cemeteries	0.46
620	The Tyrrells Pre School and Nursery	Education	1.08
621	Humber Road AGS	Amenity Green Space	0.17
622	The Boswells School	Education	8.08
623	Bishops Primary School	Education	0.41
624	Braganza Way AGS	Amenity Green Space NI	0.16
625	Ratcliffe Gate AGS	Amenity Green Space	0.21
626	Trinity Road Primary School	Education	0.57
627	Holy Trinity Church of England	Churchyards and Cemeteries	1.28
628	Trinity School Jubilee Wood	Education	0.60
629	Beeleigh Link AGS	Amenity Green Space NI	0.17
630	Cusak Road AGS	Amenity Green Space	0.42
631	Ramshaw Drive AGS	Amenity Green Space	0.37
632	Ramshaw Drive AGS	Amenity Green Space NI	0.07
633	Dolby Rise ANGS	Accessible Natural Green Space	0.21
634	Barnes Farm Schools	Education	1.26
635	Bankart Lane Play Area	Play Space (Children)	0.06
636	Henniker Gate AGS	Amenity Green Space NI	0.15
637	Pill Box Green AGS	Amenity Green Space	0.56
638	Corneliun Vale AGS	Amenity Green Space	0.43
639	Chancellor Park	Park and Recreation Ground	2.13
640	Edington Drive AGS	Amenity Green Space	0.43
641	Chelmer Village Way AGS	Amenity Green Space	0.62
642	Harrington Mead AGS	Amenity Green Space	0.25
643	Brook End Allotments	Allotments	0.28
644	Wilvale Ranger Junior FC	Outdoor Sport (Private)	1.56

Object ID	Site Name	Typology	Area (Ha)
645	Lawford Mead Junior, Infant and Nursery School	Education	1.83
646	Chelmer Village Way NGS	Accessible Natural Green Space	3.70
647	Brook End Road NGS	Natural Green Space (Limited Access)	16.00
648	Brook End Gardens	Natural Green Space (Limited Access)	6.52
649	Spring Close AGS	Amenity Green Space NI	0.12
650	Spring Elms Lane ANGS	Accessible Natural Green Space	1.74
651	Danbury Country Park	Accessible Natural Green Space	85.12
652	Lingwood Common	Accessible Natural Green Space	45.82
653	Blake's Wood	Accessible Natural Green Space	55.03
654	Little Baddow Cricket Club	Park and Recreation Ground	1.47
655	Long Spring Wood	Natural Green Space (Limited Access)	6.06
656	Sandon Brook ANGS	Accessible Natural Green Space	6.51
657	Sandon Brook NGS	Natural Green Space (Limited Access)	3.16
658	St Mary the Virgin	Churchyards and Cemeteries	0.39
659	Whites Lane NGS	Natural Green Space (Limited Access)	3.41
660	Woodroffe Close AGS	Amenity Green Space NI	0.08
661	Essex County Cricket Ground	Outdoor Sport (Private)	1.78
662	Beeches Road Allotments	Allotments	1.37
663	West Park Golf Centre	Outdoor Sport (Private)	5.35
664	Cramphorn Walk AGS	Amenity Green Space	0.21
665	Nelson Grove AGS	Amenity Green Space	0.21
666	Primrose Hill Allotments	Allotments	0.72
667	RHP Bowls Club	Outdoor Sport (Private)	0.16
668	143 Kings Road Allotments	Allotments	0.16
669	111 Kings Road Allotments	Allotments	0.12
670	67 Kings Road Allotments	Allotments	0.31
671	The Green AGS	Amenity Green Space	0.34
672	43 Kings Road Allotments	Allotments	0.24
673	Riddiford Drive AGS	Amenity Green Space	0.63
674	Melbourne Allotments	Allotments	3.68
675	Avon Road Park	Park and Recreation Ground	1.48
676	Avon Road Allotments	Allotments	3.89
677	Kennet Way AGS	Amenity Green Space	0.27
678	Wickham Crescent AGS	Amenity Green Space	0.93
679	Rutland Road Allotments	Allotments	0.11
680	Rutland Road AGS 2	Amenity Green Space	0.22
681	Woodhall Road AGS	Amenity Green Space	0.25
682	Oliver Way AGS	Amenity Green Space	0.42
683	Darnay Rise AGS	Amenity Green Space NI	0.12
684	Fell Christy AGS	Amenity Green Space	0.28
685	Springfield Hall Allotments	Allotments	0.94
686	Pollard Meadows AGS	Amenity Green Space	1.41
687	Springfield Green AGS	Amenity Green Space	1.77

Object ID	Site Name	Typology	Area (Ha)
688	Sherbourne Road AGS	Amenity Green Space NI	0.09
689	Lawn Lane AGS 1	Amenity Green Space NI	0.16
690	Lawn Lane AGS	Amenity Green Space	0.33
691	Brackenden AGS	Amenity Green Space	0.27
692	Churchill Rise Play Area	Play Space (Children)	0.04
693	Mountbatten Way AGS	Amenity Green Space	0.66
694	Trenchard Crescent AGS	Amenity Green Space NI	0.03
695	Hunters Way AGS	Amenity Green Space	0.74
696	Beardsley Drive AGS	Amenity Green Space	0.56
697	Bonington Chase AGS	Amenity Green Space NI	0.04
698	Martingale Drive AGS	Amenity Green Space NI	0.02
699	Braganza Way AGS	Amenity Green Space	0.55
700	Stablecroft Play Area	Play Space (Children)	0.04
701	Beaulieu Park Sports Fields	Park and Recreation Ground	2.43
702	Wallasea Gardens AGS	Amenity Green Space NI	0.16
703	Barn Green AGS	Amenity Green Space NI	0.31
704	Coronation Park	Park and Recreation Ground	2.85
705	Lionmede Recreation Ground	Park and Recreation Ground	1.57
706	HM Prison	Outdoor Sport (Private)	0.30
707	Rubens Gate AGS	Amenity Green Space NI	0.05
708	Chelmer Village AGS	Amenity Green Space	1.00
709	Copperfield Road AGS	Amenity Green Space	0.76
710	Cherwell Drive AGS	Amenity Green Space NI	0.11
711	Bedford Playing Fields	Education	11.92
712	New Bowers Way	Outdoor Sport (Private)	0.62
713	St Pius X Primary School	Education	7.59
714	Good Easter Mini Football	Outdoor Sport (Pitches)	0.20
715	Pleshey Village Hall Tennis	Outdoor Sport (Fixed)	0.11
716	Pleshey Village Hall Senior Football	Outdoor Sport (Pitches)	0.37
717	Roselawn Gardens Play Area	Play Space (Children)	0.01
718	Broomfield FC AGP MUGA	Outdoor Sport (Fixed)	0.08
719	Broomfield FC Senior Football	Outdoor Sport (Pitches)	0.20
720	Broomfield FC Junior Football	Outdoor Sport (Pitches)	0.13
721	Broomfield FC Senior Football	Outdoor Sport (Pitches)	0.54
722	Nash Drive Play Area	Play Space (Children)	0.09
723	Little Waltham Cricket Club Cricket	Outdoor Sport (Pitches)	0.08
724	Little Waltham Cricket Club Tennis	Outdoor Sport (Fixed)	0.06
725	Little Waltham Cricket Club Play Area	Play Space (Children)	0.11
726	Great Waltham Recreation Ground Senior Football	Outdoor Sport (Pitches)	0.58
727	The Chase Field Skate Park	Play Space (Youth)	0.02
728	Boreham Recreation Ground Football Senior	Outdoor Sport (Pitches)	0.61
729	Boreham Recreation Ground Cricket	Outdoor Sport (Pitches)	0.05
730	Boreham Recreation Ground Football Junior	Outdoor Sport (Pitches)	0.21

Object ID	Site Name	Typology	Area (Ha)
731	Boreham Recreation Ground MUGA	Play Space (Youth)	0.02
732	Boreham Recreation Ground Toddler Play Area	Play Space (Children)	0.02
733	Boreham Recreation Ground Play Area	Play Space (Children)	0.04
734	River Ter NGS	Natural Green Space (Limited Access)	4.21
735	Leighs Village Hall Play Area	Play Space (Children)	0.16
736	Leighs Village Hall Football Senior	Outdoor Sport (Pitches)	0.51
737	Leighs Village Hall Football Mini	Outdoor Sport (Pitches)	0.10
738	Fayrewood Park Play Area	Play Space (Children)	0.09
739	Fayrewood Park Informal Football	Park and Recreation Ground	0.36
740	Melbourne Park Senior Football	Outdoor Sport (Fixed)	1.03
741	Springfield Hall Park Junior Football	Outdoor Sport (Pitches)	0.42
742	Coronation Park Cricket	Outdoor Sport (Pitches)	0.10
743	Coronation Park Cricket	Outdoor Sport (Fixed)	0.01
744	Coronation Park Cricket	Outdoor Sport (Fixed)	0.02
745	Beeleigh Link Play Area	Play Space (Children)	0.06
746	Cusak Road Play Area	Play Space (Children)	0.01
747	Boleyn Gardens Play Area	Play Space (Children)	0.05
748	Henniker Gate Play Area	Play Space (Children)	0.03
749	Pill Box Green Play Area	Play Space (Children)	0.08
750	Corneliun Vale Play Area	Play Space (Children)	0.04
751	Chancellor Park Junior Football	Outdoor Sport (Pitches)	0.36
752	Chancellor Park Senior Football	Outdoor Sport (Pitches)	0.61
753	Chancellor Park Junior Football	Outdoor Sport (Pitches)	0.44
754	Chancellor Park Tennis	Outdoor Sport (Fixed)	0.13
755	Chancellor Park Bowls	Outdoor Sport (Fixed)	0.14
756	Chancellor Park Senior Football	Outdoor Sport (Pitches)	0.57
757	Harrington Mead Play Area	Play Space (Children)	0.06
758	Colyers Reach Play Space	Play Space (Children)	0.01
759	Boleyn Gardens Play Area	Play Space (Children)	0.01
760	Woodroffe Close Play Area	Play Space (Children)	0.00
761	Brook End Gardens Informal Football	Park and Recreation Ground	0.22
762	Brook End Gardens Basketball	Play Space (Youth)	0.01
763	Little Baddow Cricket Club Cricket	Outdoor Sport (Pitches)	0.10
764	Little Baddow Cricket Club Play Area	Play Space (Children)	0.00
765	Bell Meadow and Central Park Play Area	Play Space (Children)	0.01
766	Bell Meadow and Central Park Play Area	Play Space (Children)	0.08
767	Nelson Grove Play Area	Play Space (Children)	0.03
768	Admiral Park Senior Football	Outdoor Sport (Pitches)	0.34
769	Admiral Park Mini Football	Outdoor Sport (Pitches)	0.20
770	Admiral Park Play Area	Play Space (Children)	0.37
771	Lichfield Close Play Area	Play Space (Children)	0.01
772	Riddiford Drive Play Area	Play Space (Children)	0.08
773	Avon Road Park Play Area	Play Space (Children)	0.05

Object ID	Site Name	Typology	Area (Ha)
774	Brownings Avenue Basketball	Play Space (Youth)	0.01
775	Brownings Avenue Play Area	Play Space (Children)	0.04
776	Melbourne Park Play Area	Play Space (Children)	0.09
777	Melbourne Park Senior Football	Outdoor Sport (Pitches)	0.55
778	Melbourne Park Senior Football	Outdoor Sport (Pitches)	0.56
779	Melbourne Park Senior Football	Outdoor Sport (Pitches)	0.56
780	Melbourne Park Senior Football	Outdoor Sport (Pitches)	0.56
781	Melbourne Park Senior Football	Outdoor Sport (Pitches)	0.57
782	Melbourne Park Senior Football	Outdoor Sport (Pitches)	0.58
783	Melbourne Park Senior Football	Outdoor Sport (Pitches)	0.59
784	Melbourne Park Senior Football	Outdoor Sport (Pitches)	0.40
785	Melbourne Park AGP	Outdoor Sport (Fixed)	0.76
786	Melbourne Park Senior Football	Outdoor Sport (Pitches)	0.56
787	Melbourne Park Athletics	Outdoor Sport (Fixed)	0.52
788	Wickham Crescent Play Area	Play Space (Children)	0.10
789	St Andrews Park Senior Football	Outdoor Sport (Pitches)	0.56
790	St Andrews Park Junior Football	Outdoor Sport (Pitches)	0.37
791	St Andrews Park Tennis	Outdoor Sport (Fixed)	0.11
792	St Andrews Park Play Area	Play Space (Children)	0.01
793	St Andrews Park Play Area	Play Space (Children)	0.02
794	Rutland Road Play Area	Play Space (Children)	0.05
795	Woodhall Road Play Area	Play Space (Children)	0.03
796	Oliver Way Play Area	Play Space (Children)	0.02
797	Darnay Rise Play Area	Play Space (Children)	0.03
798	Pickwick Avenue Play Area	Play Space (Children)	0.01
799	Fell Christy Play Area	Play Space (Children)	0.06
800	Pollard Meadows Play Area	Play Space (Children)	0.05
801	Springfield Hall Park Play Area	Play Space (Children)	0.14
802	Springfield Hall Park Senior Football	Outdoor Sport (Pitches)	0.60
803	Springfield Hall Park Senior Football	Outdoor Sport (Pitches)	0.56
804	Springfield Hall Park Senior Football	Outdoor Sport (Pitches)	0.57
805	Fifth Avenue Play Area	Play Space (Children)	0.06
806	Brackenden Play Area	Play Space (Children)	0.06
807	Trenchard Crescent Play Area	Play Space (Children)	0.01
808	Hunters Way Play Area	Play Space (Children)	0.07
809	Beardsley Drive Play Area	Play Space (Children)	0.06
810	Beardsley Drive Basketball	Play Space (Youth)	0.01
811	Bonington Chase Play Area	Play Space (Children)	0.02
812	Boleyn Gardens Informal Football	Park and Recreation Ground	0.13
813	Boleyn Gardens Play Area	Play Space (Children)	0.25
814	Braganza Way Play Area	Play Space (Children)	0.03
815	Multon Lea Play Area	Play Space (Children)	0.01
816	Honeysuckle Play Area	Play Space (Children)	0.02

Object ID	Site Name	Typology	Area (Ha)
817	Wallasea Gardens Play Area	Play Space (Children)	0.01
818	Cornflower Drive Play Area	Play Space (Children)	0.01
819	Cornflower Drive Play Area	Play Space (Children)	0.01
820	Coronation Park Play Area	Play Space (Children)	0.08
821	Coronation Park Tennis	Outdoor Sport (Fixed)	0.04
822	Coronation Park Cricket	Outdoor Sport (Pitches)	0.13
823	Coronation Park Rugby	Outdoor Sport (Pitches)	0.74
824	Coronation Park Rugby	Outdoor Sport (Pitches)	0.75
825	Coronation Park Rugby	Outdoor Sport (Pitches)	0.74
826	Lionmede Recreation Ground Bowls	Outdoor Sport (Fixed)	0.18
827	Lionmede Recreation Ground Tennis	Outdoor Sport (Fixed)	0.11
828	Lionmede Recreation Ground Tennis	Outdoor Sport (Fixed)	0.10
829	Lionmede Recreation Ground Play Area	Play Space (Children)	0.02
830	Beaulieu Park Junior Football	Outdoor Sport (Pitches)	0.39
831	Beaulieu Park Mini Football	Outdoor Sport (Pitches)	0.17
832	Beaulieu Park Junior Football	Outdoor Sport (Pitches)	0.33
833	Beaulieu Park Senior Football	Outdoor Sport (Pitches)	0.55
834	Beaulieu Park Cricket	Outdoor Sport (Pitches)	0.07
835	Springfield Hall Park Senior Football	Outdoor Sport (Pitches)	0.55
836	Springfield Hall Park Junior Football	Outdoor Sport (Pitches)	0.28
837	Springfield Hall Park Mini Football	Outdoor Sport (Pitches)	0.15
838	St Andrews Park MUGA/Outdoor Gym	Play Space (Youth)	0.11
839	Copperfield Road Play Area	Play Space (Children)	0.01
840	Melbourne Park Play Area	Play Space (Children)	0.04
841	Melbourne Park Baseball	Outdoor Sport (Pitches)	0.11
842	Melbourne Park Tennis	Outdoor Sport (Fixed)	0.08
843	Melbourne Park MUGA	Play Space (Youth)	0.08
844	Melbourne Park Olympic Area	Outdoor Sport (Fixed)	0.56
845	Cherwell Drive Play Area	Play Space (Children)	0.03
846	Avon Road Park Play Area	Play Space (Children)	0.01
847	Avon Road Park Informal Football	Park and Recreation Ground	0.06
848	Bell Meadow and Central Park MUGA	Play Space (Youth)	0.07
849	Bell Meadow and Central Park Skate Park	Play Space (Youth)	0.06
850	Admiral Park Bowls	Outdoor Sport (Fixed)	0.15
851	Admiral Park Tennis	Outdoor Sport (Fixed)	0.10
852	Boreham Recreation Ground Football Junior	Outdoor Sport (Pitches)	0.12
853	Leighs Village Hall Basketball	Play Space (Youth)	0.04
854	Leighs Village Hall Football Junior	Outdoor Sport (Pitches)	0.42
855	Broomfield FC Play Area	Play Space (Children)	0.05
856	Fort End Playing Field Junior Football	Outdoor Sport (Pitches)	0.08
857	Brook End Gardens Play Area	Play Space (Children)	0.03
858	River Chelmer ANGS	Accessible Natural Green Space	5.62
859	The Chase Field Junior Play Area	Play Space (Children)	0.01

Object ID	Site Name	Typology	Area (Ha)
860	The Chase Field Toddler Play Area	Play Space (Children)	0.01
861	Boreham Recreation Ground Play Area	Play Space (Children)	0.01
862	Boreham Recreation Ground Play Area	Play Space (Children)	0.00
863	Broomfield FC Teen Shelter	Play Space (Youth)	0.00
864	Great Waltham Recreation Ground Basketball	Play Space (Youth)	0.01
865	Springfield Green Play Area	Play Space (Children)	0.07
866	Admiral Park Tennis	Outdoor Sport (Fixed)	0.11
867	Bell Meadow and Central Park Tennis	Outdoor Sport (Fixed)	0.09
868	Barnaby Rudge AGS	Amenity Green Space	0.70
869	Good Easter Basketball	Play Space (Youth)	0.00
870	Stonehill Road Allotments	Allotments	0.31
871	Roxwell Recreation Ground Basketball	Play Space (Youth)	0.01
872	Roxwell Recreation Ground Cricket	Outdoor Sport (Pitches)	0.08
873	Roxwell Recreation Ground Senior Football	Outdoor Sport (Pitches)	0.55
874	Roxwell Recreation Ground Mini Football	Outdoor Sport (Pitches)	0.12
875	Saint Michaels Drive	Play Space (Children)	0.07
876	Tennyson Road Play Area	Play Space (Children)	0.00
877	Fort End Playing Field	Park and Recreation Ground	1.03
878	The Chase Field	Park and Recreation Ground	1.23
879	OS north of Parkway	Amenity Green Space	0.97
880	St John the Evangelist	Churchyards and Cemeteries	0.40
881	Field off Goodmans Lane	Natural Green Space (Limited Access)	1.00
882	Plantation running adjacent to the River Ter	Natural Green Space (Limited Access)	2.29
883	St Mary the Virgin Church	Churchyards and Cemeteries	0.65
884	Woodland at Parsonage Lane	Natural Green Space (Limited Access)	1.61
885	Woodland off Tofts Chase 2	Natural Green Space (Limited Access)	2.23
886	Runningwell Woodland	Natural Green Space (Limited Access)	2.22
887	Tulip Close	Amenity Green Space NI	0.11
888	Bouchers Mead Amenity green space	Amenity Green Space NI	0.09
889	Vermeer ride	Amenity Green Space NI	0.07
890	Chelmsford road war memorial	Amenity Green Space NI	0.02
891	St Micheals Drive	Amenity Green Space NI	0.08
892	Cranham Road	Natural Green Space (Limited Access)	1.16
893	Hanson Aggregates Woodland.	Natural Green Space (Limited Access)	2.93
894	Armonade Close	Amenity Green Space NI	0.05
895	Inkerpole Place Play Area	Play Space (Children)	0.00
896	Inkerpoole Place	Amenity Green Space NI	0.05
897	Lakin close	Amenity Green Space NI	0.03
898	Cartwright Walk	Amenity Green Space NI	0.11
899	Pollards Green	Amenity Green Space NI	0.07
900	A138/ Chelmer Road	Amenity Green Space	0.30
901	Waltham Road Bowling Green	Outdoor Sport (Private)	0.08
902	Burgees field Footpath	Amenity Green Space	0.34

Object ID	Site Name	Typology	Area (Ha)
903	Spenslow Drive	Amenity Green Space NI	0.06
904	Nickleby Road	Amenity Green Space NI	0.15
905	Mendip Road	Amenity Green Space NI	0.06
906	Cotswald Crescent	Amenity Green Space NI	0.11
907	Cassino Road	Amenity Green Space NI	0.12
908	Cherwill Drive	Amenity Green Space NI	0.05
909	Trent Road	Amenity Green Space NI	0.12
910	Chignal Road	Amenity Green Space NI	0.11
911	Avon Road	Amenity Green Space NI	0.08
912	Windley Tye	Amenity Green Space NI	0.06
913	River Chelmer Footpath	Accessible Natural Green Space	3.77
914	AGS near River Chelmer	Amenity Green Space NI	0.08
915	Abbess Close	Amenity Green Space NI	0.13
916	Parklands Drive	Accessible Natural Green Space	0.19
917	Aldeburgh Way	Amenity Green Space NI	0.08
918	Hilary Close	Amenity Green Space NI	0.05
919	Rutland Road	Amenity Green Space NI	0.06
920	Boundary Grove	Amenity Green Space NI	0.06
921	Chestnut Walk	Amenity Green Space NI	0.07
922	Corporation Road	Amenity Green Space NI	0.09
923	Chester Place	Amenity Green Space NI	0.16
924	Perry Hill	Amenity Green Space	0.88
925	Arbour Lane	Natural Green Space (Limited Access)	1.11
926	Cheviot Drive	Amenity Green Space NI	0.15
927	Pines Road	Amenity Green Space	0.14
928	Lane of Beeleigh Link	Amenity Green Space NI	0.06
929	OS South of Chelmer Valley High School	Amenity Green Space	0.37
930	Shellow Road NGS	Natural Green Space (Limited Access)	5.07
931	Roxwell Recreation Ground	Park and Recreation Ground	2.74
932	Roxwell Recreation Ground Play Area	Play Space (Children)	0.02
933	Skreens Wood	Natural Green Space (Limited Access)	3.43
934	Cooley Spring	Accessible Natural Green Space	1.68
935	Newland Osiers	Accessible Natural Green Space	5.51
936	River Can	Accessible Natural Green Space	7.59
937	Good Easter Play Area	Play Space (Children)	0.14
938	Ongar Road Lake (Inaccessible)	Natural Green Space (Limited Access)	1.66
939	NGS off Wares Road	Natural Green Space (Limited Access)	3.48
940	NGS adjacent to Mashbury Hall Lane (Inaccessible)	Natural Green Space (Limited Access)	2.72
941	Church on Mashbury Hall Lane	Churchyards and Cemeteries	0.46
942	NGS off Mashbury Road	Natural Green Space (Limited Access)	6.37
943	Back Lane Allotments	Allotments	0.28
944	Wallace Lane NGS	Natural Green Space (Limited Access)	1.85
945	Pudding Wood	Accessible Natural Green Space	1.96

Object ID	Site Name	Typology	Area (Ha)
946	Falcon Bowling Club	Outdoor Sport (Private)	0.31
947	Newland Grove Nature Reserve	Accessible Natural Green Space	39.37
948	Church Avenue AGS	Amenity Green Space NI	0.10
949	Blasford Hill Allotments	Allotments	0.74
950	Ducker's Lane ANGS	Accessible Natural Green Space	0.87
951	Saint Martin's Church	Churchyards and Cemeteries	0.46
952	Great Waltham Recreation Ground Play Area	Play Space (Children)	0.15
953	Great Waltham: St Mary & St Lawrence	Churchyards and Cemeteries	1.00
954	Walthambury Estate	Natural Green Space (Limited Access)	93.92
955	Great Waltham Cricket Club	Outdoor Sport (Private)	1.42
956	Hartford End NGS	Natural Green Space (Limited Access)	1.77
957	World War Two Trail	Accessible Natural Green Space	5.31
958	Black Chapel Lane AGS	Amenity Green Space NI	0.09
959	Sheepcotes Wood	Natural Green Space (Limited Access)	18.74
960	New Hall School	Education	21.35
961	Boreham House	Natural Green Space (Limited Access)	9.45
962	Canal Tow Path	Accessible Natural Green Space	1.12
963	Brakey Wood	Natural Green Space (Limited Access)	4.50
964	Holman's Close Play Area	Play Space (Children)	0.03
965	Villers Place AGS	Amenity Green Space	0.16
966	Dudley Close AGS	Amenity Green Space NI	0.06
967	Waltham Road NGS	Natural Green Space (Limited Access)	2.24
968	The Grove Wood	Natural Green Space (Limited Access)	8.48
969	Waltham Road Fishing Lake	Natural Green Space (Limited Access)	7.84
970	Holts Lane NGS	Natural Green Space (Limited Access)	3.67
971	Daisley Lane ANGS	Accessible Natural Green Space	31.49
972	Kelvedon & DAA Private Fishing Lake	Outdoor Sport (Private)	3.44
973	Leighs Village Hall MUGA	Play Space (Youth)	0.07
974	Leighs Village Hall	Park and Recreation Ground	1.54
975	Fayrewood Park	Park and Recreation Ground	0.71
976	Phyllis Currie Nature Reserve	Accessible Natural Green Space	14.91
977	River Ter	Accessible Natural Green Space	2.92
978	Kings Road Primary School	Education	1.84
979	St Peter's College	Education	10.09
980	Newlands Spring Primary School	Education	0.77
981	Chelmsford County High School for Girls	Education	2.83
982	Springfield Green AGS	Amenity Green Space	0.13
983	Perryfields Junior School	Education	0.52
984	Perryfields Infant School	Education	0.30
985	Carriage Drive AGS	Amenity Green Space	0.20
986	Rushleydale AGS	Amenity Green Space	0.20
987	Boleyn Gardens	Park and Recreation Ground	3.18
988	Boleyn Gardens Basketball	Play Space (Youth)	0.01

Object ID	Site Name	Typology	Area (Ha)
989	Curzon Way AGS	Amenity Green Space	0.43
990	Willoughby Drive AGS	Amenity Green Space	0.16
991	Chancellor Park ATP	Outdoor Sport (Fixed)	0.12
992	Edington Drive Play Area	Play Space (Children)	0.08
993	Howard Drive AGS	Amenity Green Space	0.20
994	River Chelmer ANGS	Accessible Natural Green Space	36.05
995	River Chelmer NGS	Natural Green Space (Limited Access)	13.66
996	Sandford Mill Road NGS	Natural Green Space (Limited Access)	6.99
997	Holybred Woods	Accessible Natural Green Space	9.13
998	Wickhay Green Play Area	Play Space (Children)	0.19
999	Heather Hills Nature Reserve	Accessible Natural Green Space	14.63
1000	Bassett's Wood	Natural Green Space (Limited Access)	16.15
1001	Little Baddow Chapel	Churchyards and Cemeteries	0.14
1002	Chancellor Park Primary School	Education	1.11
1003	Brook End Gardens Play Area	Play Space (Children)	0.02
1004	Brook End Gardens	Park and Recreation Ground	2.87
1005	Bell Meadow and Central Park	Park and Recreation Ground	13.54
1006	Admiral and West Park	Accessible Natural Green Space	17.67
1007	Lichfield Close AGS	Amenity Green Space NI	0.06
1008	Avon Road AGS	Amenity Green Space	0.22
1009	North Avenue AGS	Amenity Green Space	0.76
1010	Brownings Avenue Park	Park and Recreation Ground	0.85
1011	Tennyson Road AGS	Amenity Green Space NI	0.16
1012	Melbourne Park MUGA	Play Space (Youth)	0.08
1013	St Andrews Park	Park and Recreation Ground	3.31
1014	Pickwick Avenue AGS	Amenity Green Space	0.69
1015	Pickwick Avenue AGS	Amenity Green Space NI	0.10
1016	The Avenues Allotments	Allotments	2.44
1017	Lawn Lane AGS 2	Amenity Green Space	0.24
1018	Springfield Hall Park	Park and Recreation Ground	12.22
1019	Boleyn Gardens	Park and Recreation Ground	3.03
1020	Golden Acres Play Area	Play Space (Children)	0.15
1021	Beaulieu Park Tennis	Outdoor Sport (Fixed)	0.13
1022	Honeysuckle Path AGS	Amenity Green Space	0.32
1023	Cornflower Drive AGS	Amenity Green Space	3.03
1024	Barn Green Play Area	Play Space (Children)	0.04
1025	Pearsons Grove Allotments	Allotments	1.32
1026	Chelmsford Road Allotments	Allotments	1.07
1027	Essex Police Sports Field	Outdoor Sport (Private)	3.48
1028	Beaulieu Gardens	Amenity Green Space	4.47
1029	Sky Blue Pastures	Accessible Natural Green Space	1.21
1030	Fort End Playing Field Play Area	Play Space (Children)	0.06
1031	Berwick Avenue Play Area	Play Space (Children)	0.25

Object ID	Site Name	Typology	Area (Ha)
1032	Coopers lane amenity	Amenity Green Space NI	0.07
1033	Brook Hill	Natural Green Space (Limited Access)	0.11
1034	Tofts Chase Woodland	Natural Green Space (Limited Access)	3.51
1035	Land either side of the River Chelmer	Natural Green Space (Limited Access)	22.98
1036	Green Lane Allotments.	Allotments	0.59
1037	Black smith close	Amenity Green Space NI	0.09
1038	Wicklow Avenue	Amenity Green Space NI	0.06
1039	Thames Avenue	Amenity Green Space NI	0.13
1040	Kings Road	Amenity Green Space NI	0.07
1041	Shelley Road	Amenity Green Space NI	0.10
1042	Valley Bridge Footpath.	Accessible Natural Green Space	0.39
1043	Chelmsford Cathedral	Churchyards and Cemeteries	0.70
1044	Cantterbury Way	Amenity Green Space NI	0.11
1045	Somerset Place	Amenity Green Space NI	0.13
1046	Estella Mead AGS	Amenity Green Space NI	0.26
1047	Granger Row AGS	Amenity Green Space NI	0.10
1048	Pleshey Mount View	Amenity Green Space NI	0.06
1049	Salt's Green NGS	Natural Green Space (Limited Access)	1.76
1050	Springfield Road AGS	Amenity Green Space NI	0.28
1051	Porter's Wood	Accessible Natural Green Space	6.28
1052	Scarlett's Wood	Natural Green Space (Limited Access)	3.09
1053	Melbourne Park	Park and Recreation Ground	7.73
1054	A1060	Amenity Green Space NI	1.13
1055	Centenary Field and Wood	Accessible Natural Green Space	1.99
1056	Colyers Reach AGS	Amenity Green Space	2.53
1057	Boreham Recreation Ground	Park and Recreation Ground	1.19
1058	Springfield Primary School	Education	1.79
1059	Buckleys AGS	Amenity Green Space	0.29
1060	Waveney Drive	Accessible Natural Green Space	3.61
1061	Lambourne Chase AGS	Amenity Green Space	0.55
1062	Millers Croft AGS	Amenity Green Space	0.20
1063	Greenland Gardens AGS	Amenity Green Space	0.10
1064	Great Leighs Primary School	Education	0.71
1065	Roxwell Church Of England (Voluntary Controlled)	Education	0.04
1066	John Shennan Playing Field	Park and Recreation Ground	6.46
1067	Chelmsford College	Education	0.58
1068	Fort End Primary School	Education	0.61
1069	Danbury Park Community Primary School	Education	1.09
1070	Ramsden Hall School	Education	1.33
1071	Chetwood Children's Centre	Education	1.26
1072	St Annes Prep School	Education	0.12
1073	Meadgate Primary School	Education	1.97
1074	Writtle Primary School	Education	1.83

Object ID	Site Name	Typology	Area (Ha)
1075	St Johns C of E Primary School	Education	1.44
1076	The Sandon School	Education	1.62
1077	The Priory County Primary School	Education	0.69
1078	Writtle College Playing Fields	Education	8.91
1079	St Pius X Roman Catholic Primary School	Education	0.63
1080	Little Waltham C of E Primary School	Education	0.76
1081	Melbourne Park Primary School	Education	1.69
1082	Broomfield Primary School	Education	0.16
1083	The Cathedral Church Of England (Voluntary Aided)	Education	0.28
1084	Haddow Hall Junior and Infant School	Education	3.10
1085	Land West of Hyde Hall	Natural Green Space (Limited Access)	35.44
1086	Church Lane AGS	Amenity Green Space	1.60
1087	Maydene AGS	Amenity Green Space NI	0.03
1088	Benbow Drive AGS	Amenity Green Space NI	0.02
1089	Mill Road AGS	Amenity Green Space NI	0.02
1090	Victoria Road AGS	Amenity Green Space NI	0.03
1091	Sawkins Avenue AGS	Amenity Green Space NI	0.05
1092	Beehive Lane AGS	Amenity Green Space NI	0.05
1093	Pavitt Meadow AGS	Amenity Green Space NI	0.07
1094	Mill Road AGS	Amenity Green Space NI	0.11
1095	Gladden Fields NI	Amenity Green Space NI	0.09
1096	Ormesby Chime AGS	Amenity Green Space NI	0.14
1097	Arlington Square AGS	Amenity Green Space NI	0.08
1098	Gaiger Close AGS	Amenity Green Space NI	0.07
1099	Albermarle Link AGS	Amenity Green Space NI	0.13
1100	Raphael Drive AGS	Amenity Green Space NI	0.07
1101	Nash Drive AGS	Amenity Green Space NI	0.08
1102	Church Green AGS	Amenity Green Space	0.21
1103	Rutland Road AGS	Amenity Green Space NI	0.06
1104	Cornwall Crescent AGS	Amenity Green Space NI	0.11
1105	White Hart Lane AGS	Amenity Green Space	0.60
1106	Cooperfield Road Wood	Accessible Natural Green Space	0.70
1107	Wharton Drive AGS	Amenity Green Space NI	0.10
1108	White Hart Lane AGS	Amenity Green Space	0.48
1109	Chelmer Valley Road AGS	Amenity Green Space	0.37
1110	Thornborough Avenue NGS	Accessible Natural Green Space	0.35
1111	Broughton Road AGS	Amenity Green Space NI	0.09
1112	Chelmsford Crematorium	Churchyards and Cemeteries	10.48
1113	Eastwood Park AGS	Amenity Green Space NI	0.16
1114	Meadgate Avenue	Amenity Green Space	0.16
1115	Main Road AGS	Amenity Green Space	4.01
1116	NGS off Mashbury Road	Natural Green Space (Limited Access)	2.90
1117	College Wood, Melbourne Park	Accessible Natural Green Space	4.49

Object ID	Site Name	Typology	Area (Ha)
1118	Chelmer Valley LNR	Accessible Natural Green Space	26.72

Appendix 8 List of sites excluded from the assessment

ID (GIS)	Typology	Reason omitted
5	Play Space	No access to site.
54	Play Space	Arable Field
75	Allotments	Site not accessible
105	Natural Green Space (Accessible)	Site removed as it is agricultural fields.
129	Natural Green Space (Accessible)	Site removed due to land used as farmland.
132	Natural Green Space (Accessible)	Site removed as its private property
142	Natural Green Space (Accessible)	Site removed due to land being used as farmland
159	Natural Green Space (Accessible)	Land has been developed on.
179	Outdoor Sport	Now used as horse paddock - see photo.
190	Natural Green Space (estate)	Site is private gardens with no public access
203	Allotments	Private site with no public access
205	Play Space	Private land
220	Natural Green Space (Accessible)	Private arable land - see photo
237	Amenity	No access site removed as it is residential gardens
355	Natural Green Space (Accessible)	Site not accessible
360	Outdoor Sport	Site currently being used by horses. No public access.
427	Amenity	Land has been developed on and green space no longer exists.
448	Natural Green Space (Accessible)	Site is currently arable field
450	Natural Green Space (Accessible)	Site used as agricultural land. No public access
540	Natural Green Space (Accessible)	Site removed due to no public access
554	Allotments	No access to site. Site appears to be residential gardens
556	Allotments	Site no longer there. Site has been developed.
573	Amenity	Site is residential gardens, see photos
578	Amenity	Site is part of residential property. No public access.
617	Allotments	No sign of allotments on aerial photography. No evidence on site
629	Amenity	No public access. Gate leading into site has padlock.
630	Allotments	Site has been developed into housing estate.
635	Outdoor Sport	Site removed due to no access. site currently being used as arable field.
636	Amenity	Private land - no access
656	Amenity	Hardstanding in front of shops
679	Allotments	No allotments present during audit
760	Natural Green Space (Accessible)	Site not geographically correct. Current position is in the middle of arable field.
800	Outdoor Sport	Site is currently Vwaud tech.
803	Allotments	Not found
814	Natural Green Space (Accessible)	No access to the site by members of the public.