

# Local Plan Review Newsletter

NUMBER 1 August 2022

## What is a Local Plan?

The Local Plan will shape future growth and development of the City Council's area. It sets out a positive vision, identifies where and how new development should take place in the future as well as areas and land uses that will be protected.

### Why are we reviewing the adopted Chelmsford Local Plan?

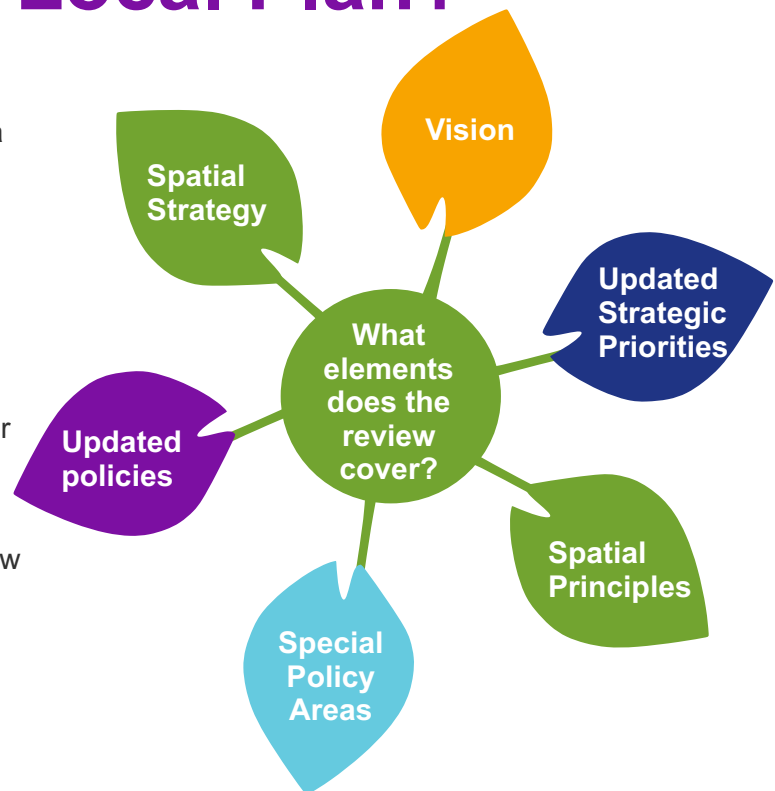
The Government requires all councils to review their Local Plan every five years. This will ensure that it remains up to date and continues to meet changing needs of our current and future residents. As we adopted the Local Plan in May 2020, we must review it by May 2025 and so the process is starting now.

This consultation, known as Issues and Options, is the first stage towards updating the adopted Local Plan and provides a starting point for engagement with our communities.

### What is included in the consultation?

The main areas we are consulting on are:

- Updated draft Strategic Priorities
- New draft Vision
- The approach to future development numbers, including homes and jobs
- Spatial Strategy Approaches for accommodating additional future growth to 2041
- The approach to reviewing our planning policies.



We think that many parts of the adopted Local Plan and its policies are still up to date and generally performing well, so may require no or only partial changes. Other parts, however, will need updating alongside additional new policies that are required to reflect the latest national planning policy requirements, the Council's latest ambitions and aspirations and to meet new development growth to 2041. Therefore, the review process is expected to result in changes to the adopted Local Plan – but we are not working on a completely new plan from scratch. It is also not a reopening of any debates about already allocated sites.

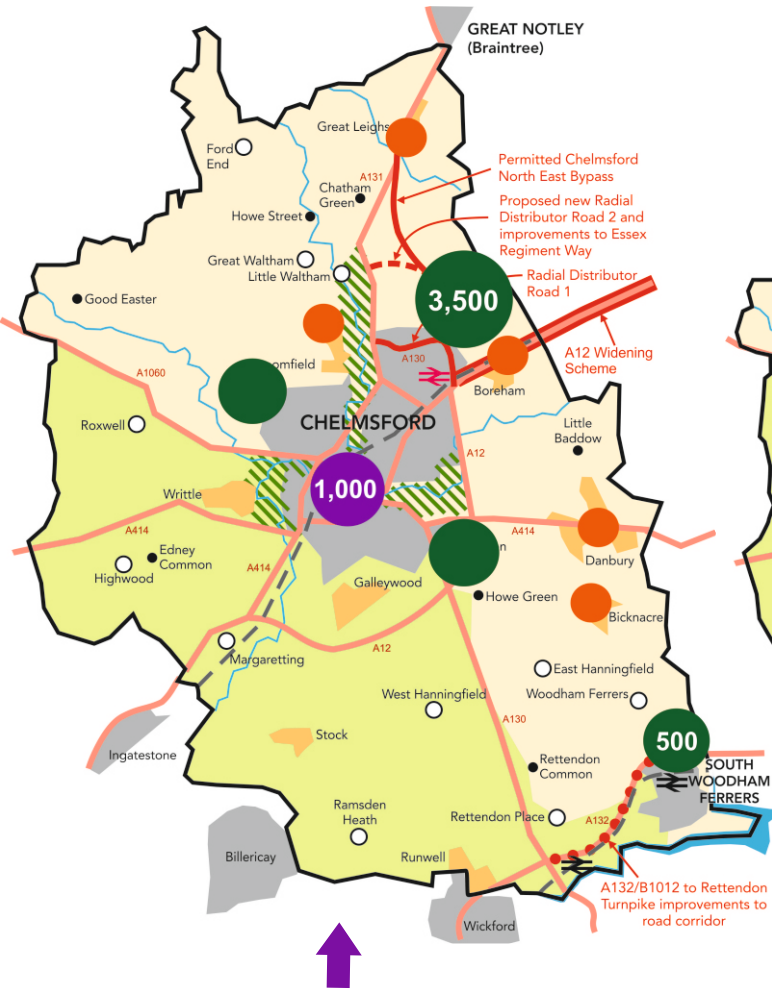


# What are the Spatial Strategy Approaches?

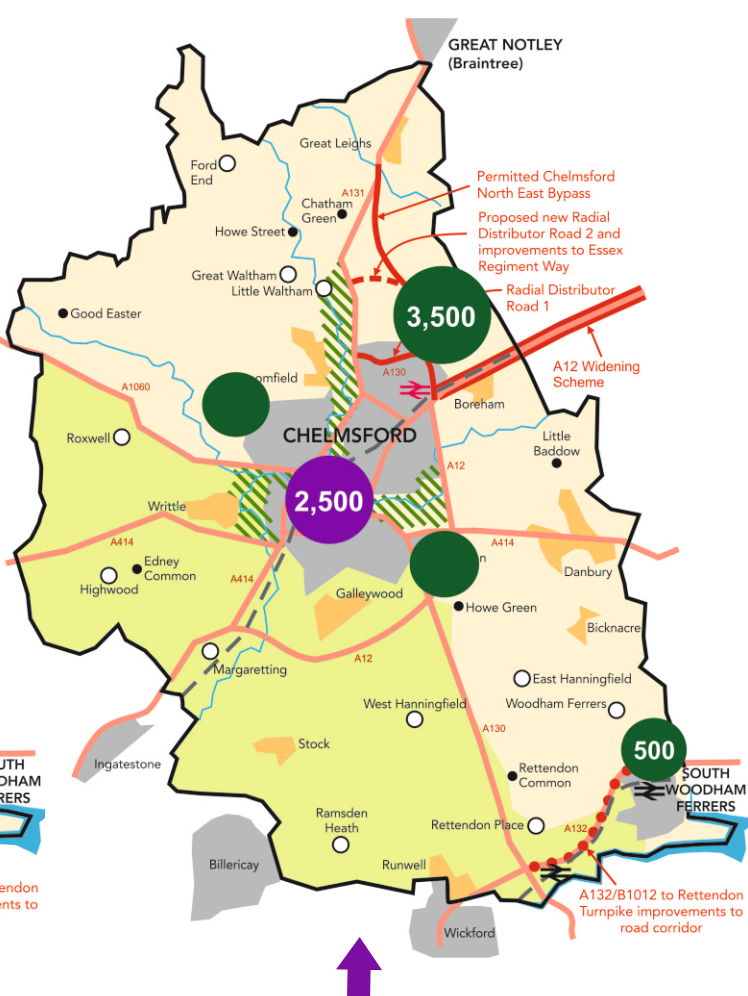
In reviewing the Local Plan, we propose to accommodate the growth needed until 2041. The consultation proposes we plan for an additional 7,966 homes over and above those allocated in the adopted plan - but our aim is to get the right type of development in the right places to meet the growing needs of local people and businesses while protecting our environment.

The consultation document sets out five approaches for accommodating the additional development growth needed. The approaches all set out the same amount of development overall, but use different elements of the locations for potential growth, which could also include new employment development. We are not considering growth in the Green Belt, which is the light green shading on the plans below.

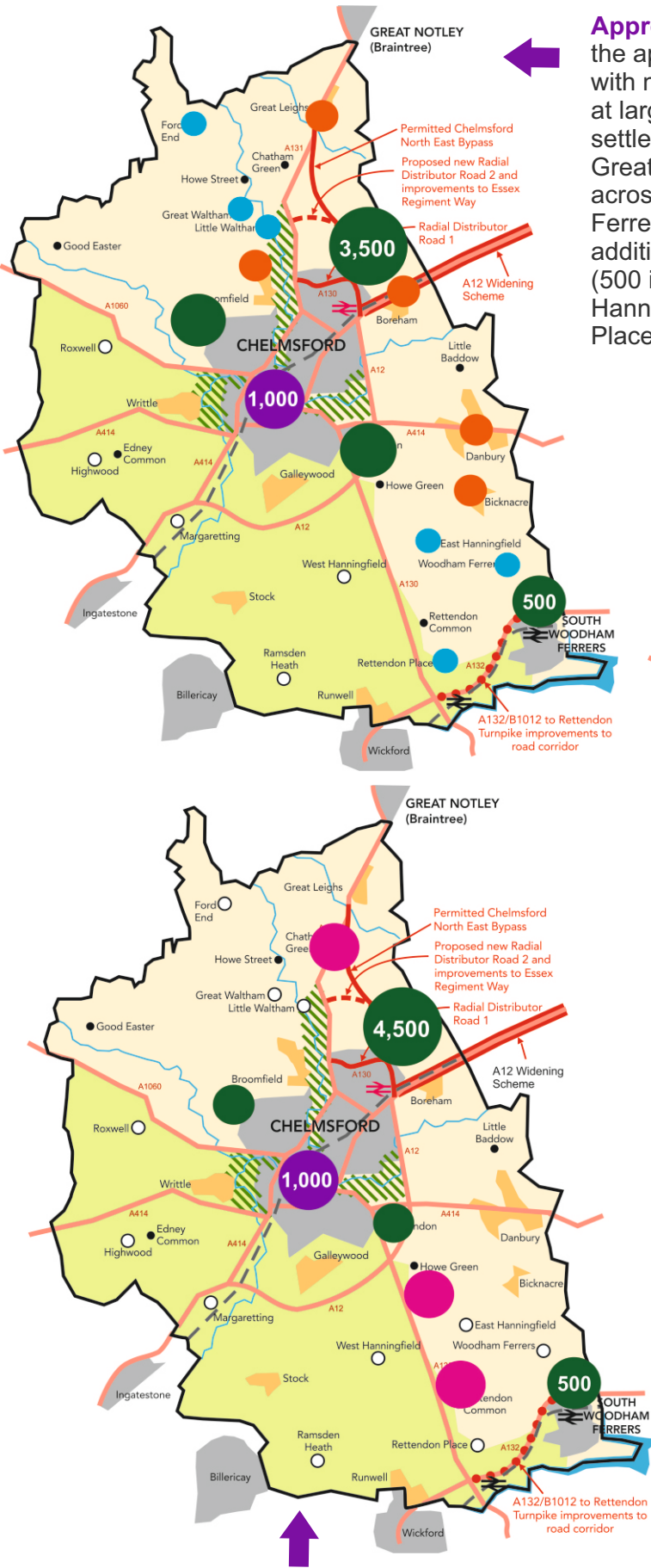
This consultation does not identify any preferred options or specific development sites. The preferred approach will be informed by the outcome of this consultation and future evidence gathering.



**Approach A – Growing the existing strategy** - This continues the approach already being used in the adopted Local Plan, with new allocations on previously developed land (1,000) and at larger villages (1,500 in total across one or more of the settlements of Bicknacre, Boreham, Broomfield, Danbury or Great Leighs) and expanding allocated sites (1,500 in total across West and East Chelmsford, 500 at South Woodham Ferrers and 3,500 at Chelmsford Garden Community).

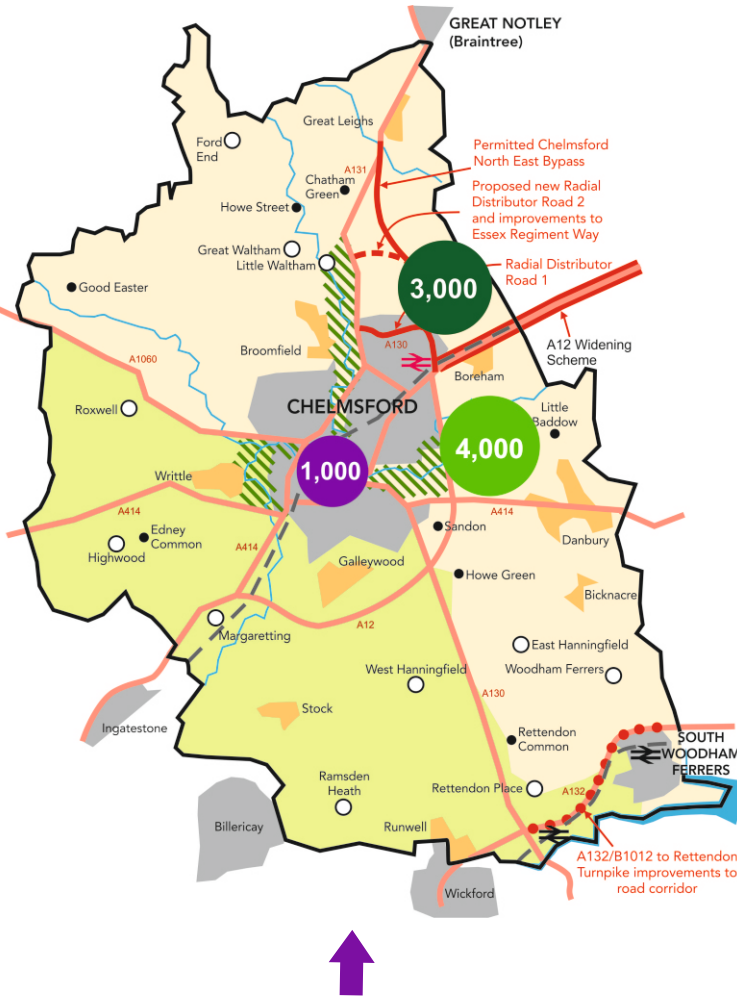


**Approach B – Concentrating growth in urban areas** - This continues the approach already being used in the adopted Local Plan, but maximises development in the City Centre and urban area (2,500) and expands allocated sites (1,500 in total across West and East Chelmsford, 500 at South Woodham Ferrers and 3,500 at Chelmsford Garden Community).



**Approach D – Exploring growth along transport corridors** - This continues the approach already being used in the adopted Local Plan, with new allocations on previously developed land (1,000), expanding allocated sites (500 in total across West and East Chelmsford, and 500 at South Woodham Ferrers), and maximising growth at Chelmsford Garden Community (4,500). In addition, it proposes some growth along main transport corridors (1,500 in total across one or more settlement of Chatham Green, Howe Green and Rettendon Common).

**Approach C – Exploring a wider strategy** - This continues the approach already being used in the adopted Local Plan, with new allocations on previously developed land (1,000) and at larger villages (1,000 in total across one or more settlements of Bicknacre, Boreham, Broomfield, Danbury or Great Leighs), and expanding allocated sites (1,500 in total across West and East Chelmsford, 500 at South Woodham Ferrers and 3,500 at Chelmsford Garden Community). In addition, it proposes some development at smaller villages (500 in total across one or more settlement of East Hanningfield, Ford End, Gt Waltham, Lt Waltham, Rettendon Place and Woodham Ferrers).



**Approach E – Exploring a new settlement** - This continues the approach already being used in the adopted Local Plan, with new allocations on previously developed land (1,000) and expanding the Chelmsford Garden Community (3,000). In addition, it proposes a large new settlement/garden community (4,000 at Hammonds Farm, east of A12/north of A414).



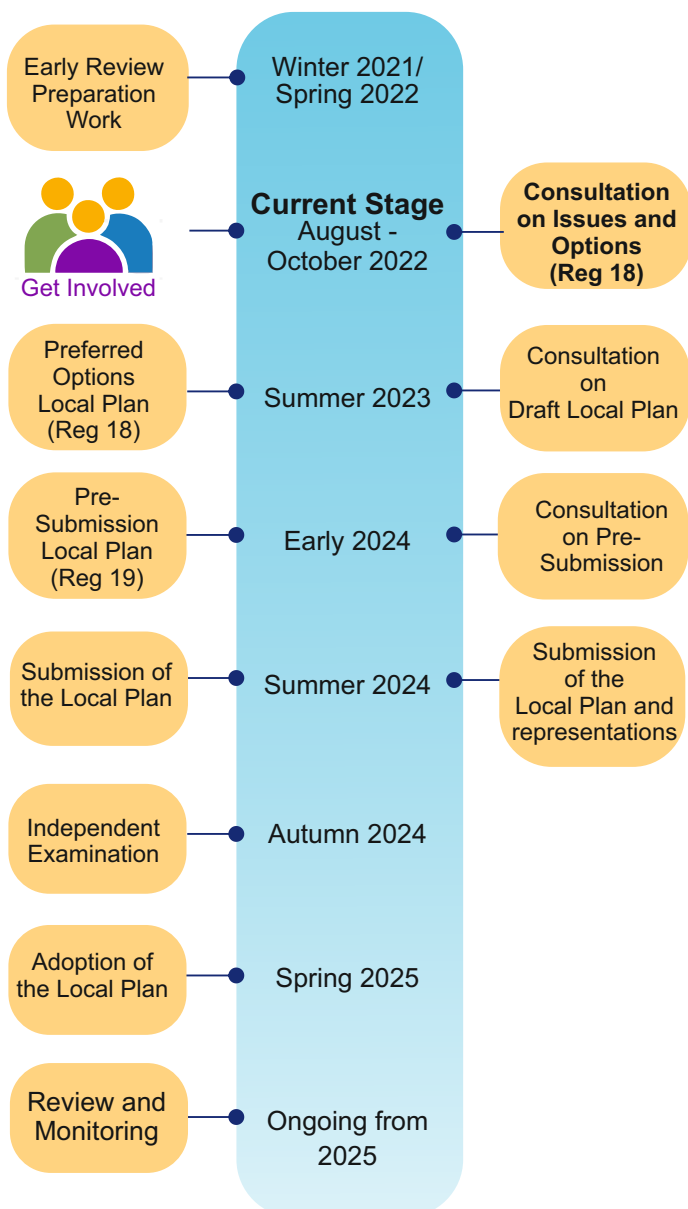
## What is the Integrated Impact Assessment (IIA)?

The IIA identifies the key sustainability issues for the review of the Local Plan. These feed into a framework against which the proposals will be assessed. It will cover the potential environmental, social, economic and health performance of the Local Plan and any reasonable alternatives. The IIA will assess the following aspects of sustainable development:

- Sustainability Appraisal (SA)
- Strategic Environmental Assessment (SEA)
- Habitats Regulations Assessment (HRA)
- Health Impact Assessment (HIA)
- Equality Impact Assessment (EqIA)

We will be consulting on the IIA as part of the Issues and Options consultation.

## What is the Local Plan timetable?



## Where can I view the consultation documents?

The consultation documents will be available to view and comment on the Council's planning policy consultation portal

[www.chelmsford.gov.uk/planningpolicyconsult](http://www.chelmsford.gov.uk/planningpolicyconsult).

They will also be available to read during normal opening hours at the Council's Customer Service Centre in Chelmsford.

There is an online exhibition available during the consultation period – this can be found at [www.chelmsford.gov.uk/lp-exhibition](http://www.chelmsford.gov.uk/lp-exhibition).

We will also be holding in-person exhibitions at the Civic Centre. These exhibitions will provide an opportunity for you to find out more and discuss the consultation with a Planning Officer.

In-person exhibition dates are:

- Friday 7th October 2022, 11am to 2pm
- Saturday 8th October 2022, 10am to 1pm

## Consultation dates and how to have your say

The consultation on the Issues and Options document runs for an extended period of ten weeks from 10am on Thursday 11 August to 4pm on Thursday 20 October 2022. You can respond:

- Via our consultation portal at [www.chelmsford.gov.uk/planningpolicyconsult](http://www.chelmsford.gov.uk/planningpolicyconsult).
- By email to [planning.policy@chelmsford.gov.uk](mailto:planning.policy@chelmsford.gov.uk)
- By post to Spatial Planning Services, Chelmsford City Council, Civic Centre, Duke Street, Chelmsford, CM1 1JE.

All comments will be used to inform the next stage of the process, the Preferred Options Review Plan.

Updated September 2022