
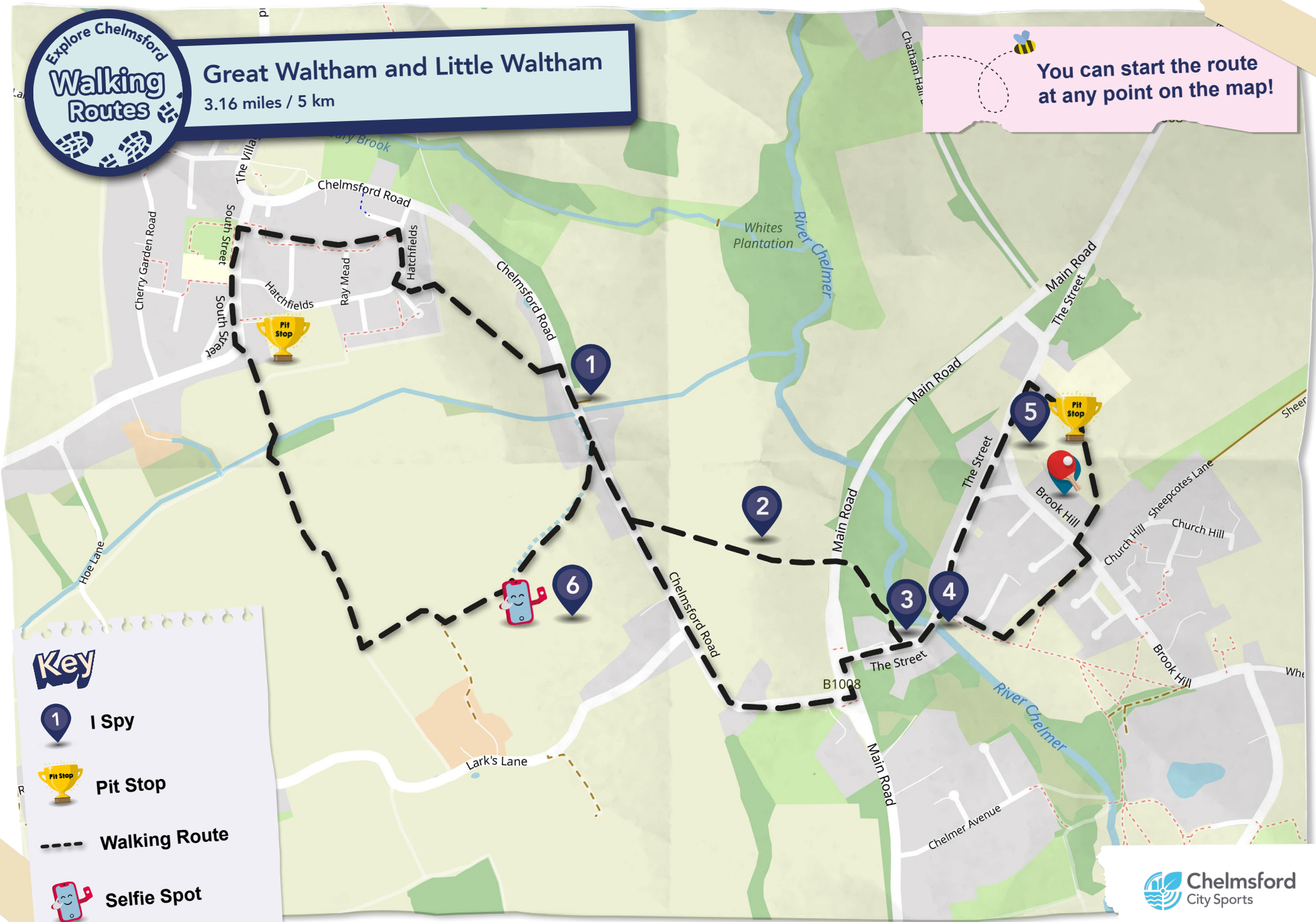








Great Waltham and Little Waltham

3.16 miles / 5 km

 You can start the route at any point on the map!



Key

-  1 I Spy
-  Pit Stop
-  Walking Route
-  Selfie Spot

I Spy



- 1 Can you name the pub on Chelmsford Road?
- 2 What concrete structure is located in the field between Great and Little Waltham?
- 3 The house called The Limes on The Street in Little Waltham what century was it built in?
- 4 Name the river you are crossing when walking over the bridge in Little Waltham down The Street?
- 5 What is the name of the dog statue that's in Little Waltham Recreation Ground?
- 6 Name the crops that are in the farmer's field?



Pit Stop

Taylor's Park Little Waltham, play area and ping table are both located here.



Pit Stop

Great Waltham Recreation Ground play area off South Street.



Selfie Spot

With your family take a picture when you are walking across the fields for a lovely country photo.



Share your photos and adventures with us [#explorechelmsford](https://twitter.com/explorechelmsford)



Please submit your answers to csaw@chelmsford.gov.uk to enter the prize giveaway and prize draw. T&C's apply please see website for more information. www.chelmsford.gov.uk/explore