

Chelmsford Local Plan
SLAA Maps by Parished
and Unparished Areas

September 2017

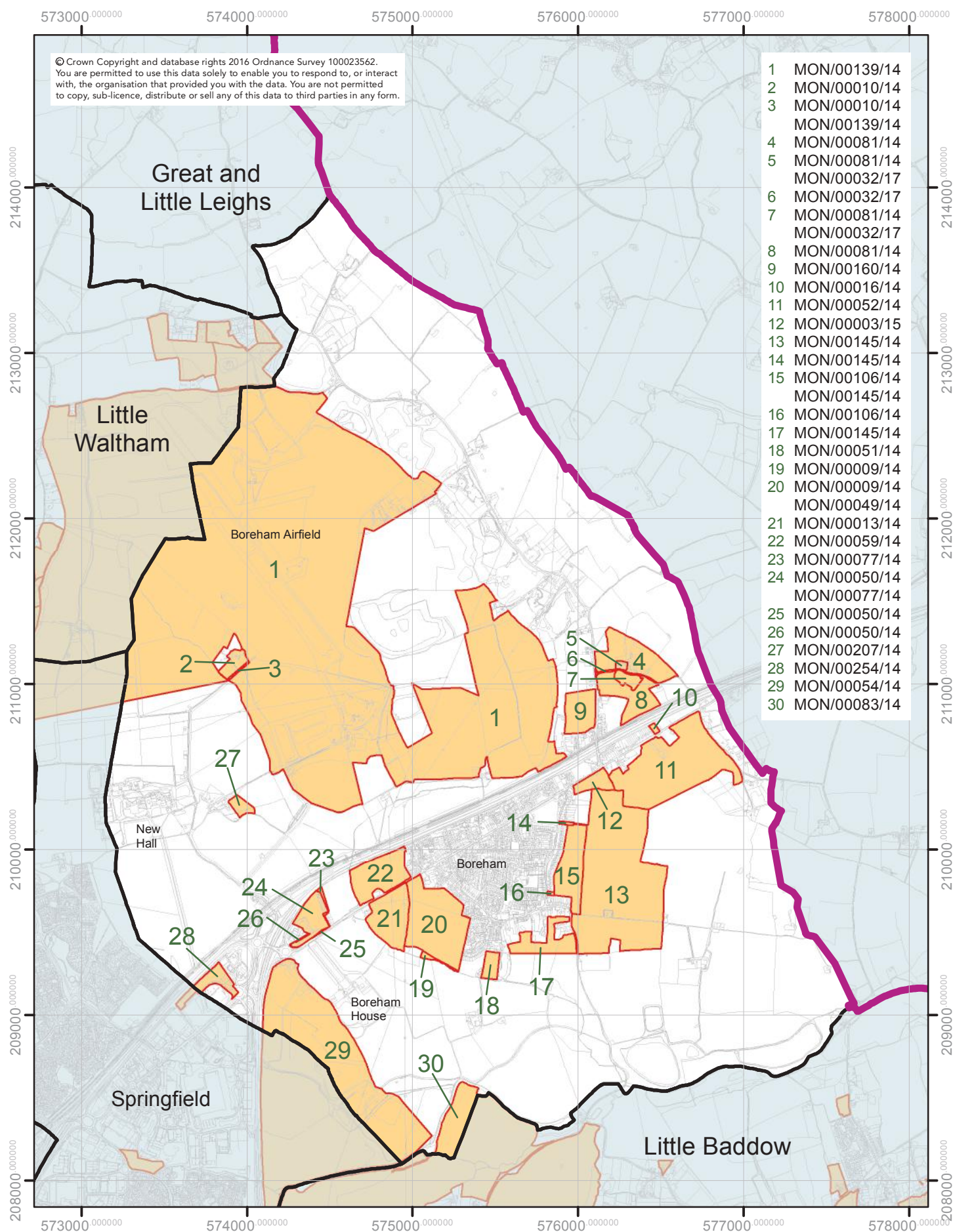
Our Planning Strategy to 2036



FINAL SLAA MAPPING 2017

SITES BY PARISH AND UNPARISHED AREAS OF CHELMSFORD

BOREHAM



0 250 500 Metres

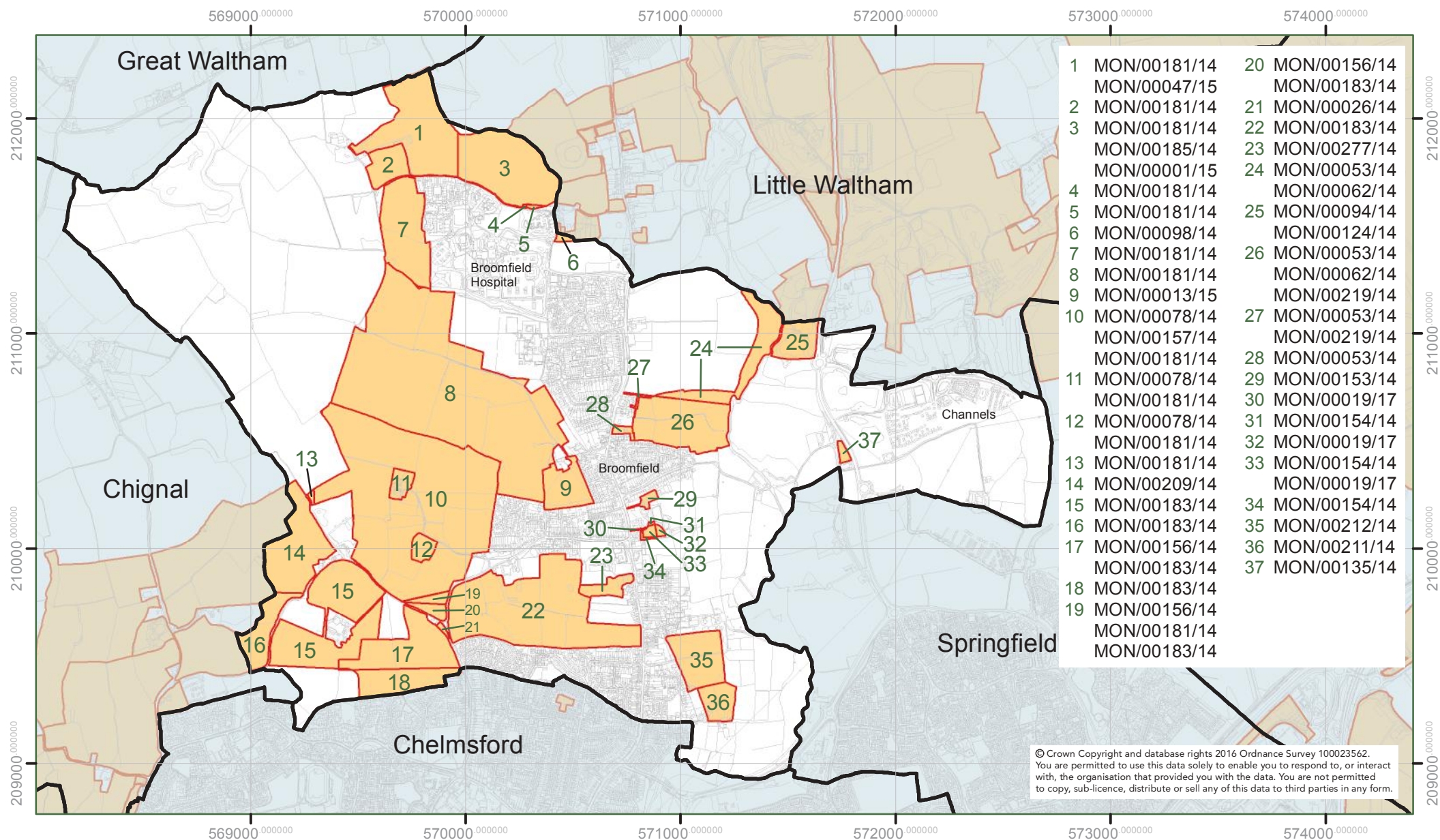
JULY 2017

Directorate for Sustainable Communities
Civic Centre, Duke Street, Chelmsford, CM1 1JE
Tel. 01245 606606
Web www.chelmsford.gov.uk



FINAL SLAA MAPPING 2017 SITES BY PARISH AND UNPARISHED AREAS OF CHELMSFORD

BROOMFIELD



0 250 500
Metres

JULY 2017

Directorate for Sustainable Communities

Civic Centre, Duke Street, Chelmsford, CM1 1JE

Tel. 01245 606606

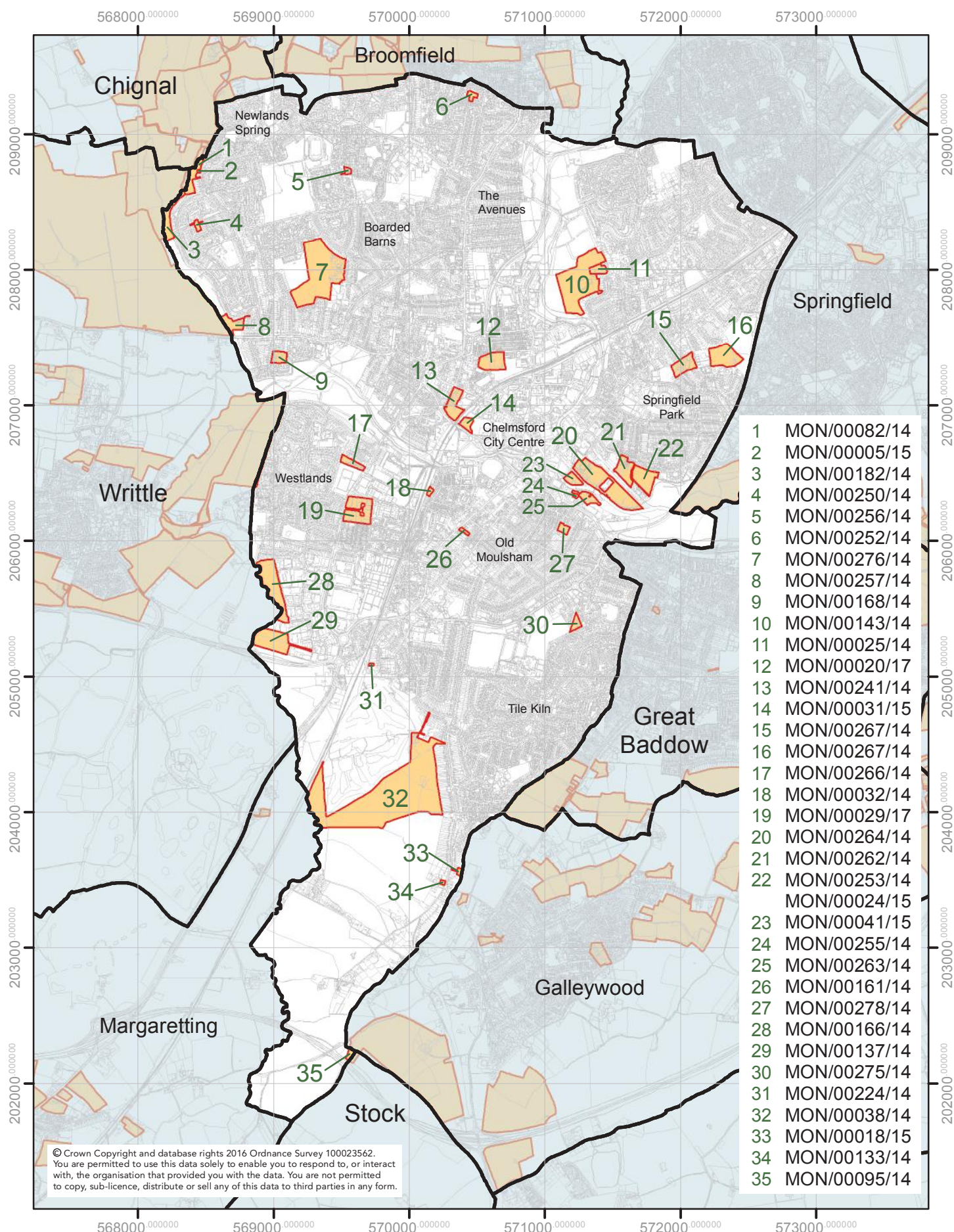
Web www.chelmsford.gov.uk



FINAL SLAA MAPPING 2017

SITES BY PARISH AND UNPARISHED AREAS OF CHELMSFORD

CHELMSFORD



© Crown Copyright and database rights 2016 Ordnance Survey 100023562.
You are permitted to use this data solely to enable you to respond to, or interact with, the organisation that provided you with the data. You are not permitted to copy, sub-licence, distribute or sell any of this data to third parties in any form.



0 250 500
Metres

JULY 2017

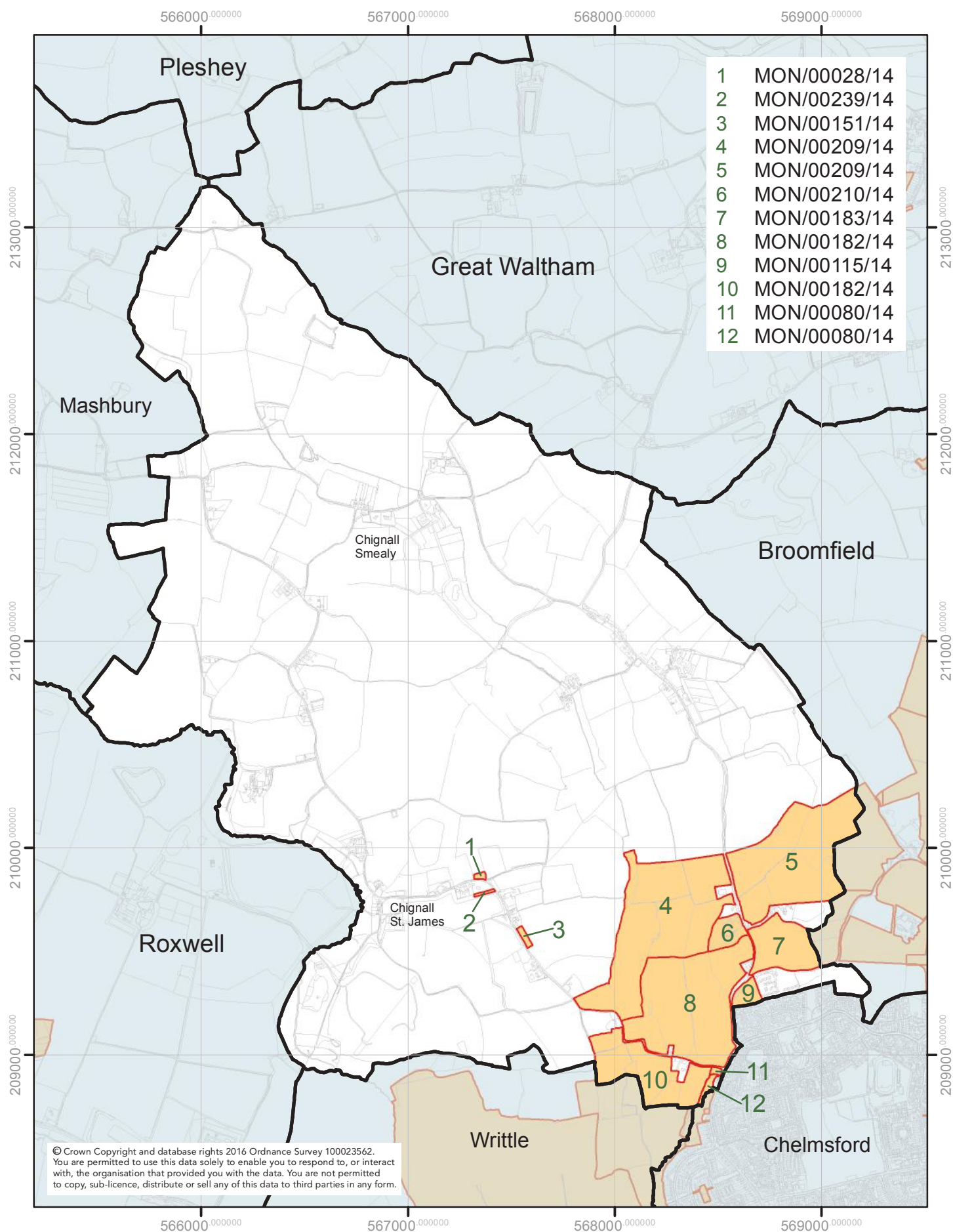
Directorate for Sustainable Communities
Civic Centre, Duke Street, Chelmsford, CM1 1JE
Tel.01245 606606
Web www.chelmsford.gov.uk



FINAL SLAA MAPPING 2017

SITES BY PARISH AND UNPARISHED AREAS OF CHELMSFORD

CHIGNALL



© Crown Copyright and database rights 2016 Ordnance Survey 100023562.
 You are permitted to use this data solely to enable you to respond to, or interact with, the organisation that provided you with the data. You are not permitted to copy, sub-licence, distribute or sell any of this data to third parties in any form.



0 250 500 Metres

JULY 2017

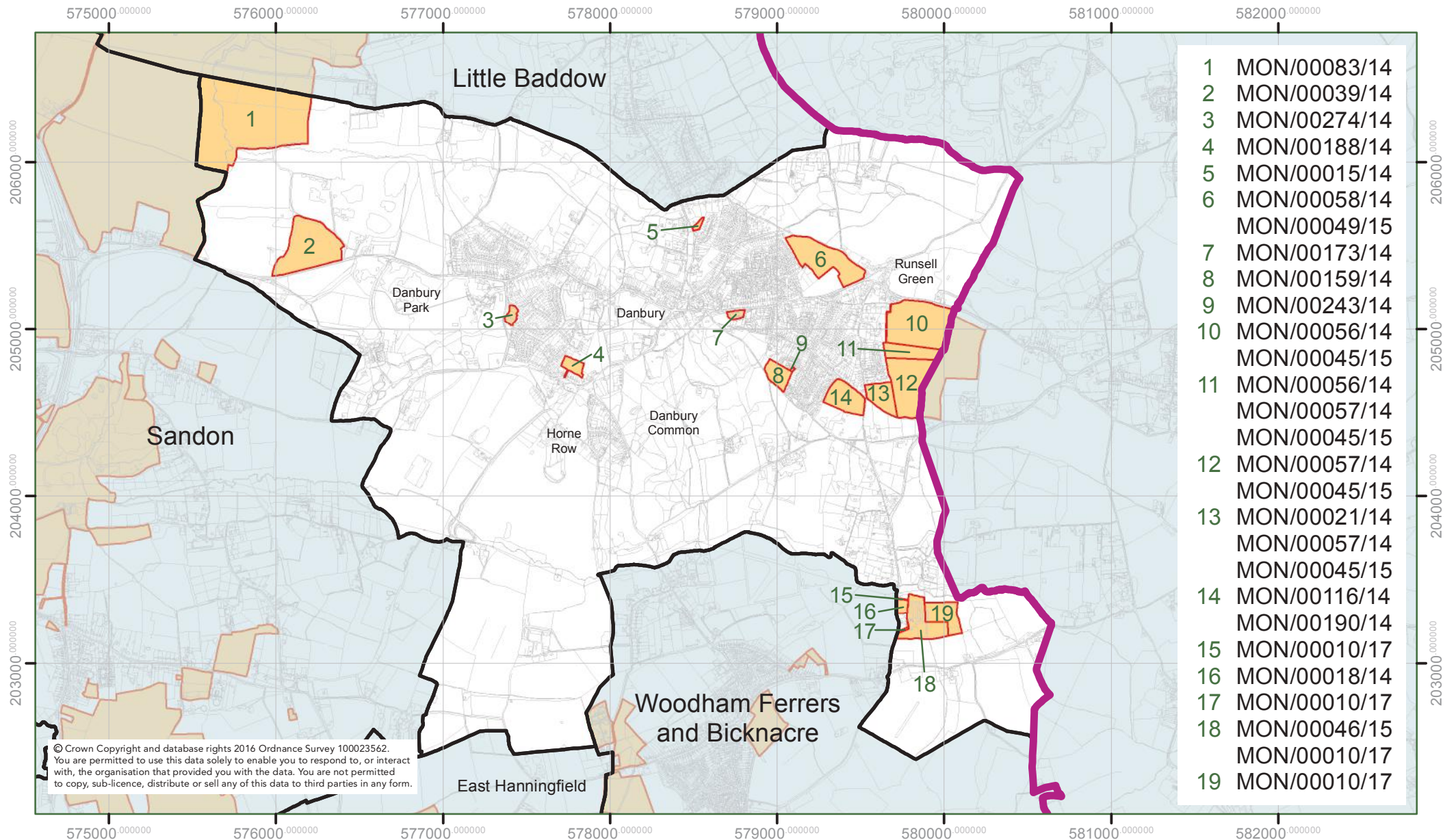
Directorate for Sustainable Communities
 Civic Centre, Duke Street, Chelmsford, CM1 1JE
 Tel.01245 606606
 Web www.chelmsford.gov.uk



FINAL SLAA MAPPING 2017

SITES BY PARISH AND UNPARISHED AREAS OF CHELMSFORD

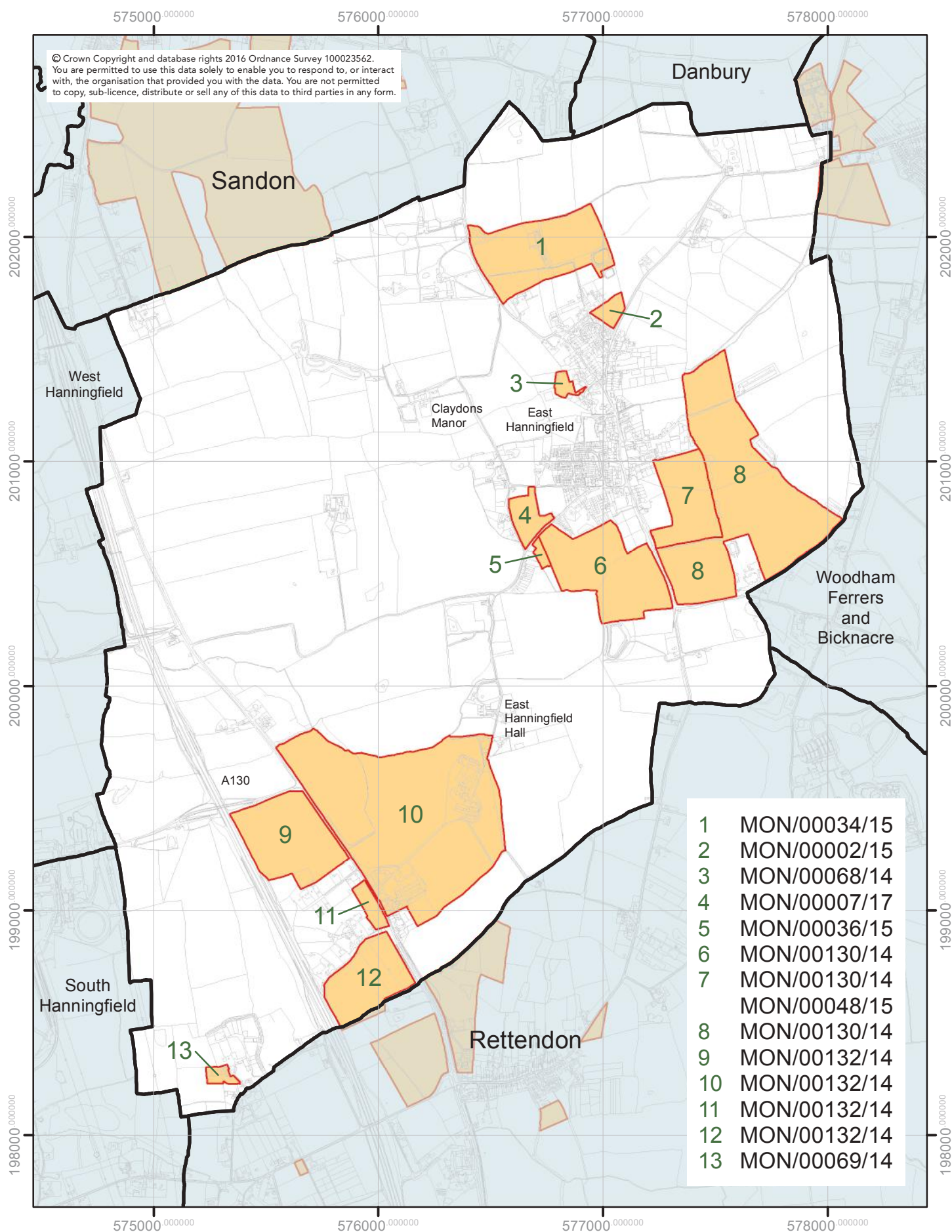
DANBURY



FINAL SLAA MAPPING 2017

SITES BY PARISH AND UNPARISHED AREAS OF CHELMSFORD

EAST HANNINGFIELD



0 250 500 Metres

JULY 2017

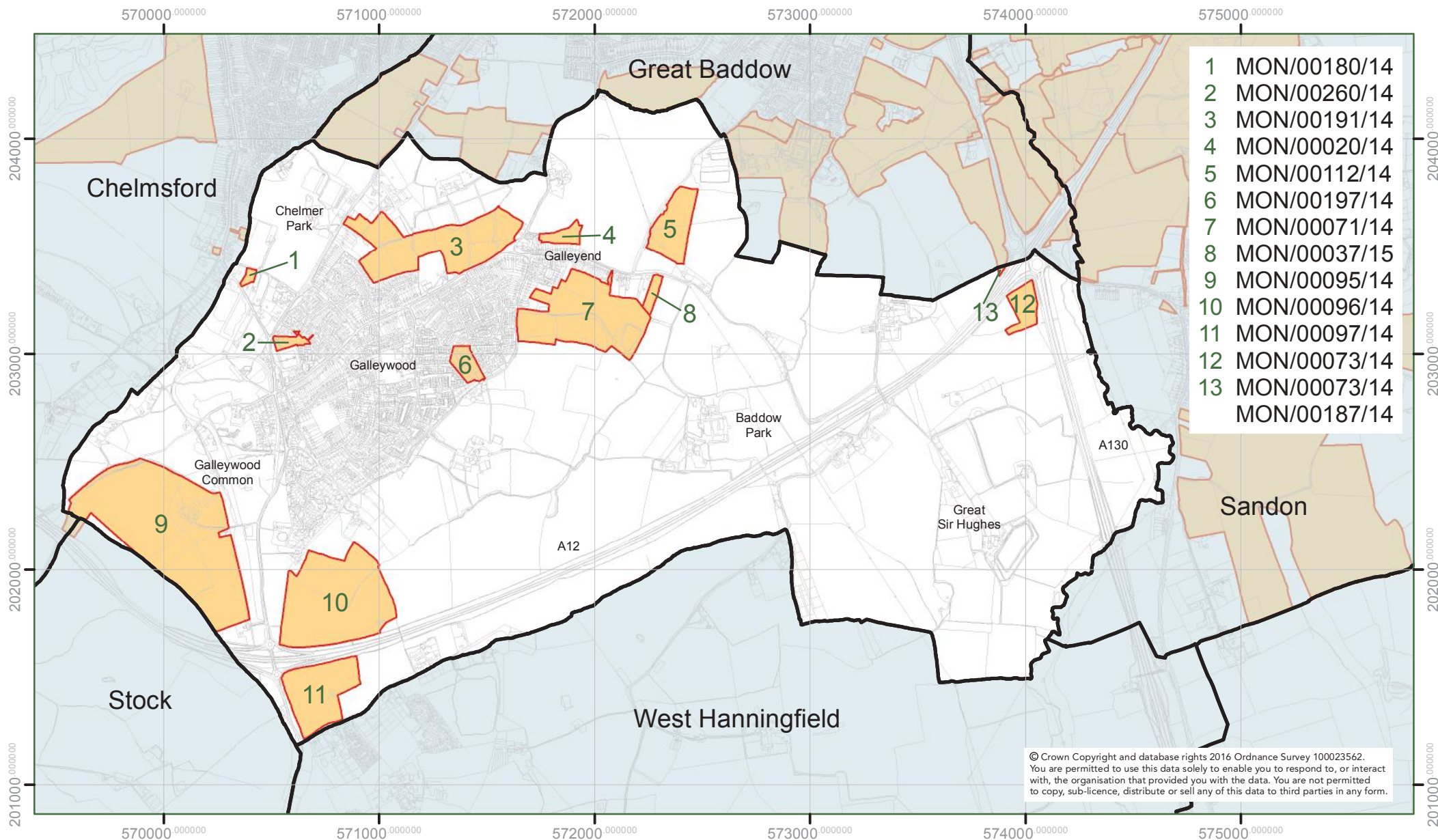
Directorate for Sustainable Communities
Civic Centre, Duke Street, Chelmsford, CM1 1JE
Tel. 01245 606606
Web www.chelmsford.gov.uk



FINAL SLAA MAPPING 2017

SITES BY PARISH AND UNPARISHED AREAS OF CHELMSFORD

GALLEYWOOD



0 250 500
Metres

JULY 2017

Directorate for Sustainable Communities

Civic Centre, Duke Street, Chelmsford, CM1 1JE

Tel.01245 606606

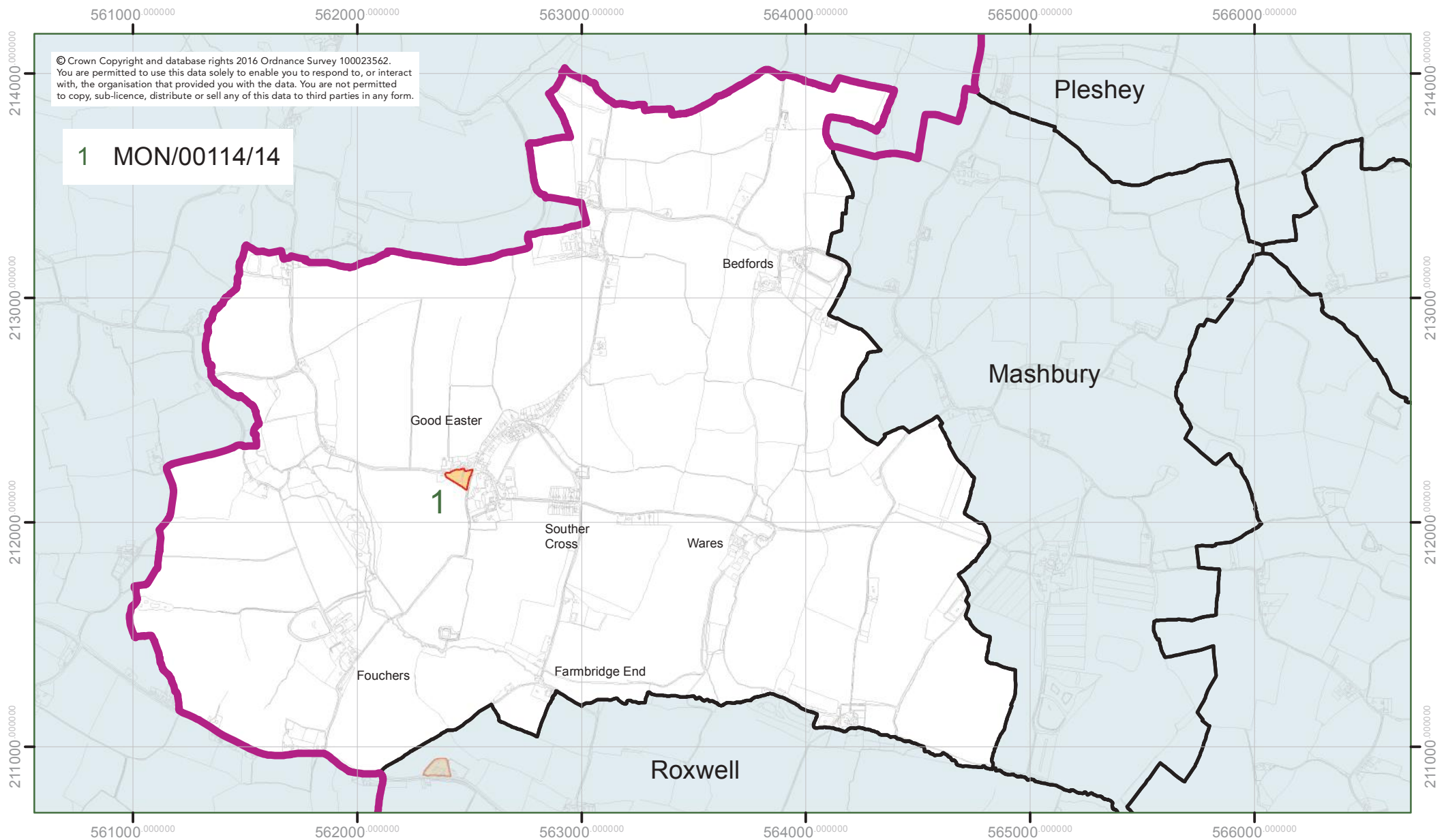
Web www.chelmsford.gov.uk



FINAL SLAA MAPPING 2017

SITES BY PARISH AND UNPARISHED AREAS OF CHELMSFORD

GOOD EASTER



0 250 500
Metres

JULY 2017

Directorate for Sustainable Communities

Civic Centre, Duke Street, Chelmsford, CM1 1JE

Tel. 01245 606606

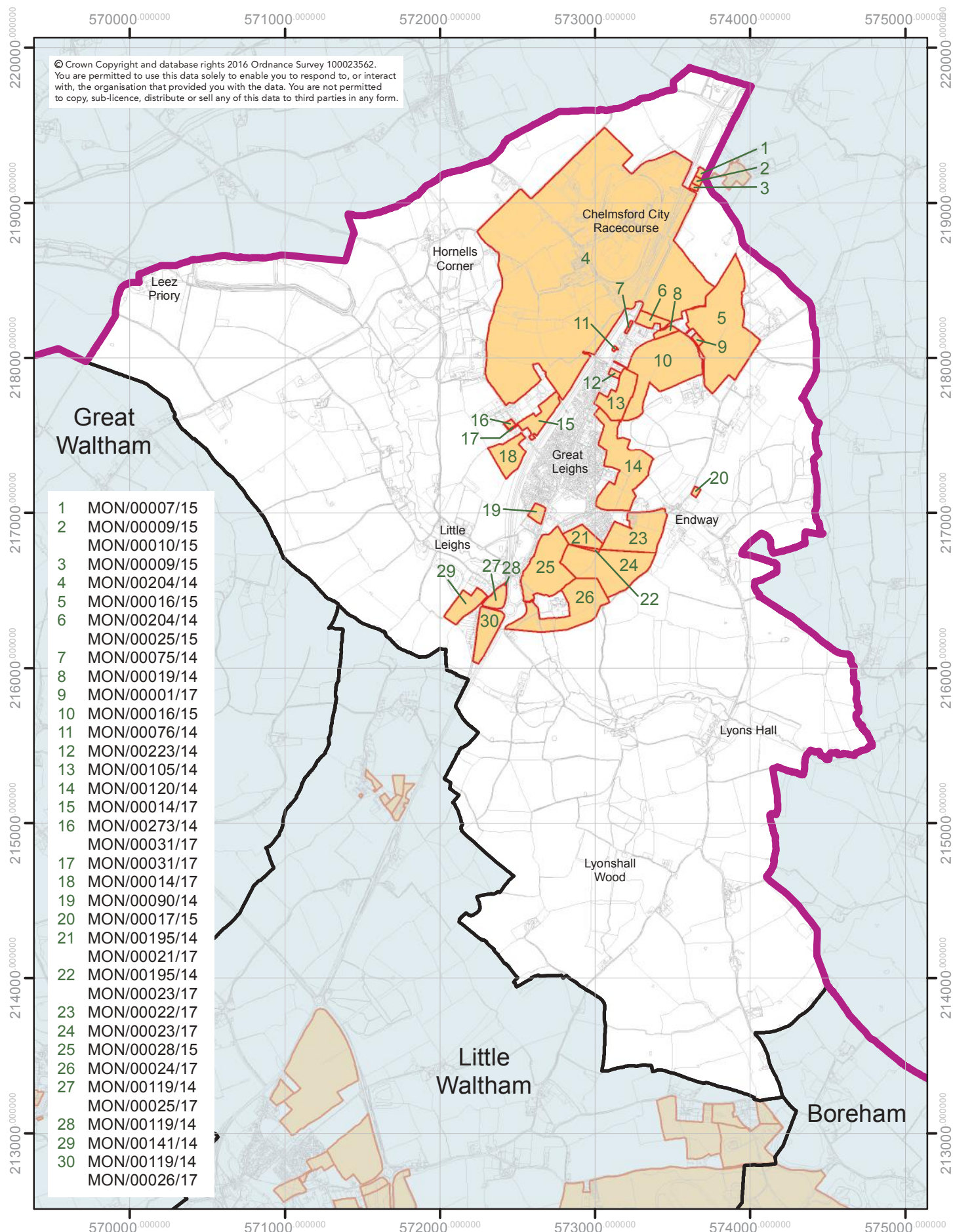
Web www.chelmsford.gov.uk



FINAL SLAA MAPPING 2017

SITES BY PARISH AND UNPARISHED AREAS OF CHELMSFORD

GREAT AND LITTLE LEIGHS



0 250 500
Metres

JULY 2017

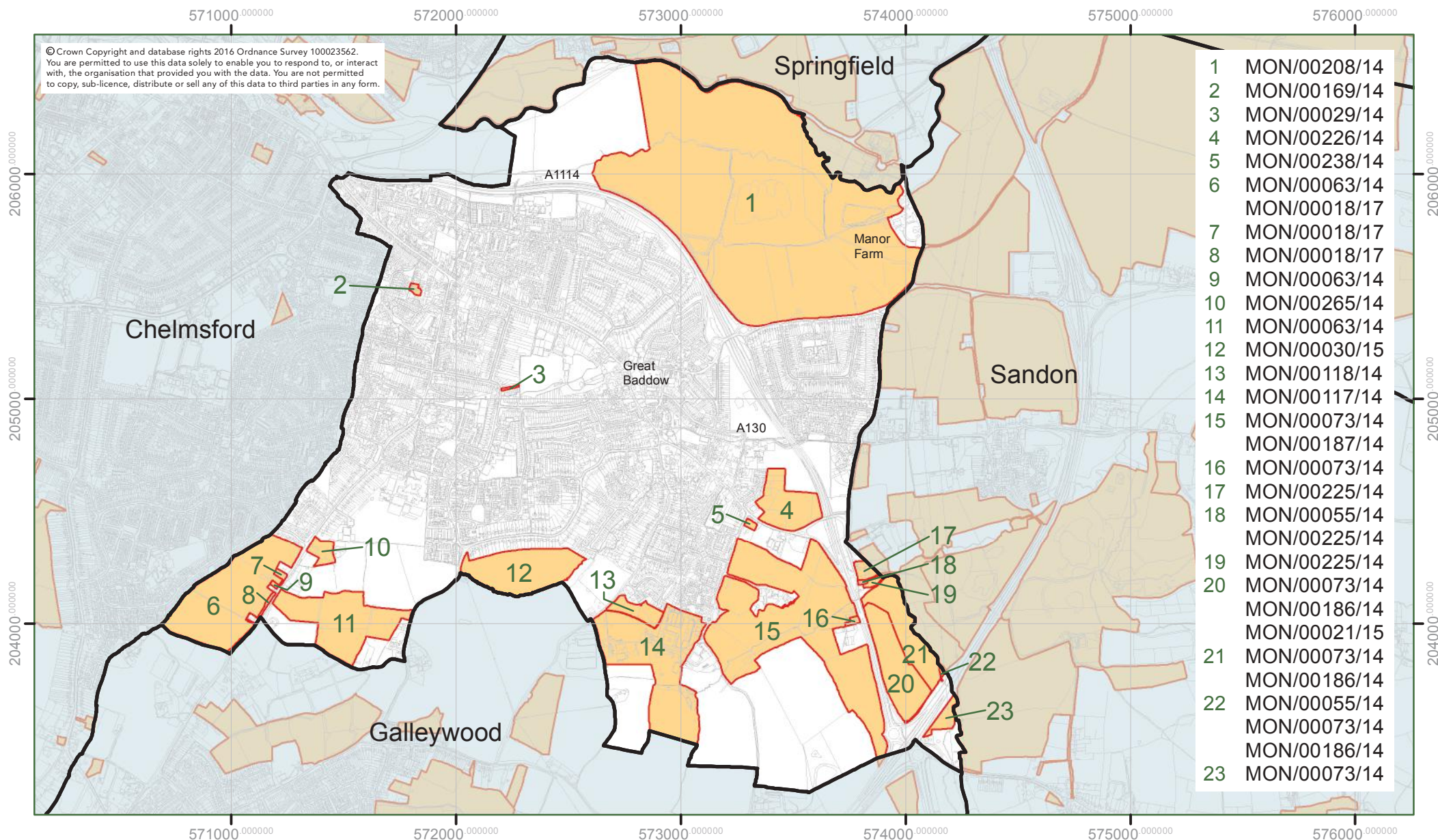
Directorate for Sustainable Communities
Civic Centre, Duke Street, Chelmsford, CM1 1JE
Tel. 01245 606606
Web www.chelmsford.gov.uk



FINAL SLAA MAPPING 2017

SITES BY PARISH AND UNPARISHED AREAS OF CHELMSFORD

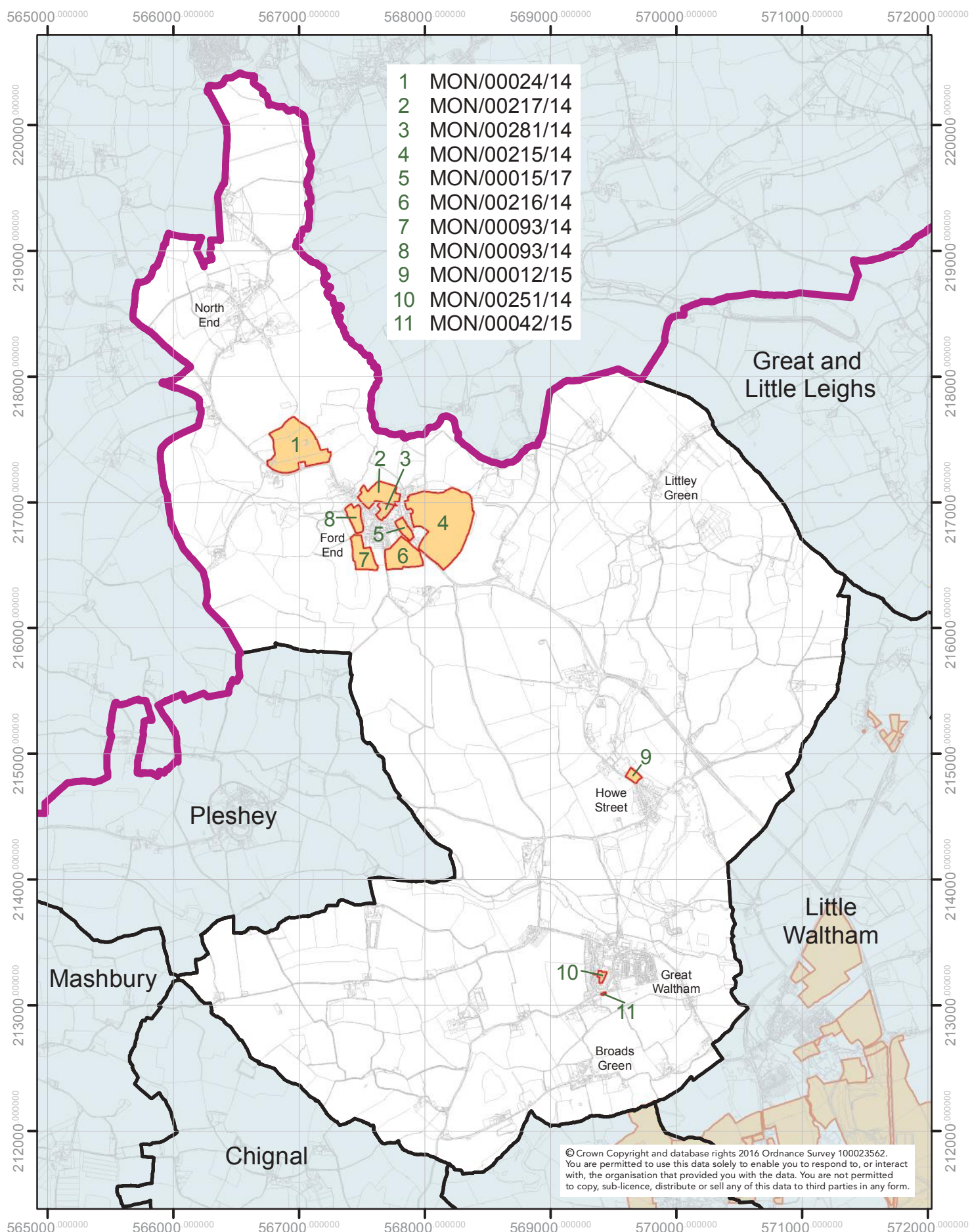
GREAT BADDOW



FINAL SLAA MAPPING 2017

SITES BY PARISH AND UNPARISHED AREAS OF CHELMSFORD

GREAT WALTHAM



0 250 500
 Metres

JULY 2017

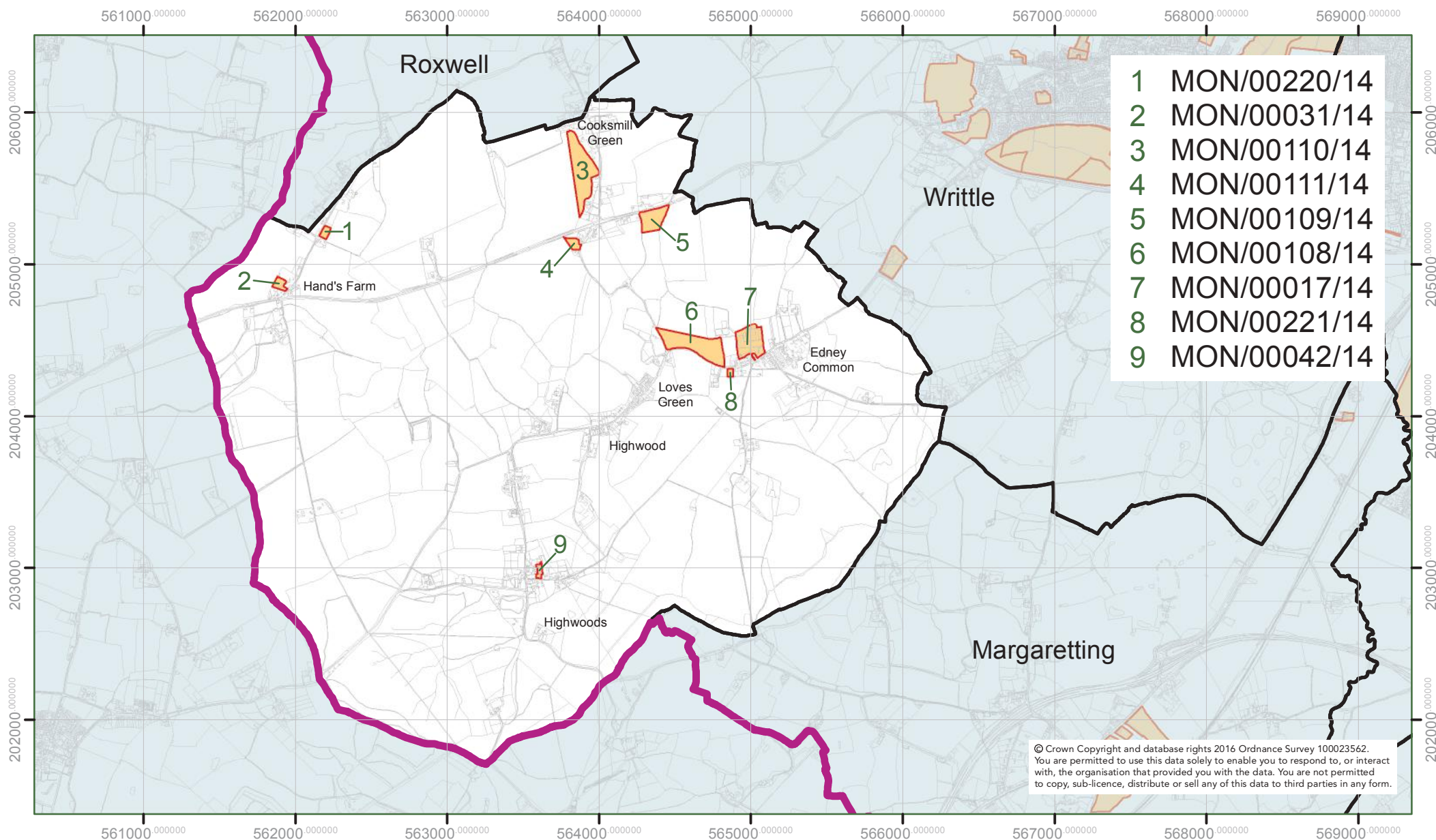
Directorate for Sustainable Communities
 Civic Centre, Duke Street, Chelmsford, CM1 1JE
 Tel. 01245 606606
 Web www.chelmsford.gov.uk



FINAL SLAA MAPPING 2017

SITES BY PARISH AND UNPARISHED AREAS OF CHELMSFORD

HIGHWOOD



© Crown Copyright and database rights 2016 Ordnance Survey 100023562.
You are permitted to use this data solely to enable you to respond to, or interact with, the organisation that provided you with the data. You are not permitted to copy, sub-licence, distribute or sell any of this data to third parties in any form.



Directorate for Sustainable Communities

Civic Centre, Duke Street, Chelmsford, CM1 1JE

Tel.01245 606606

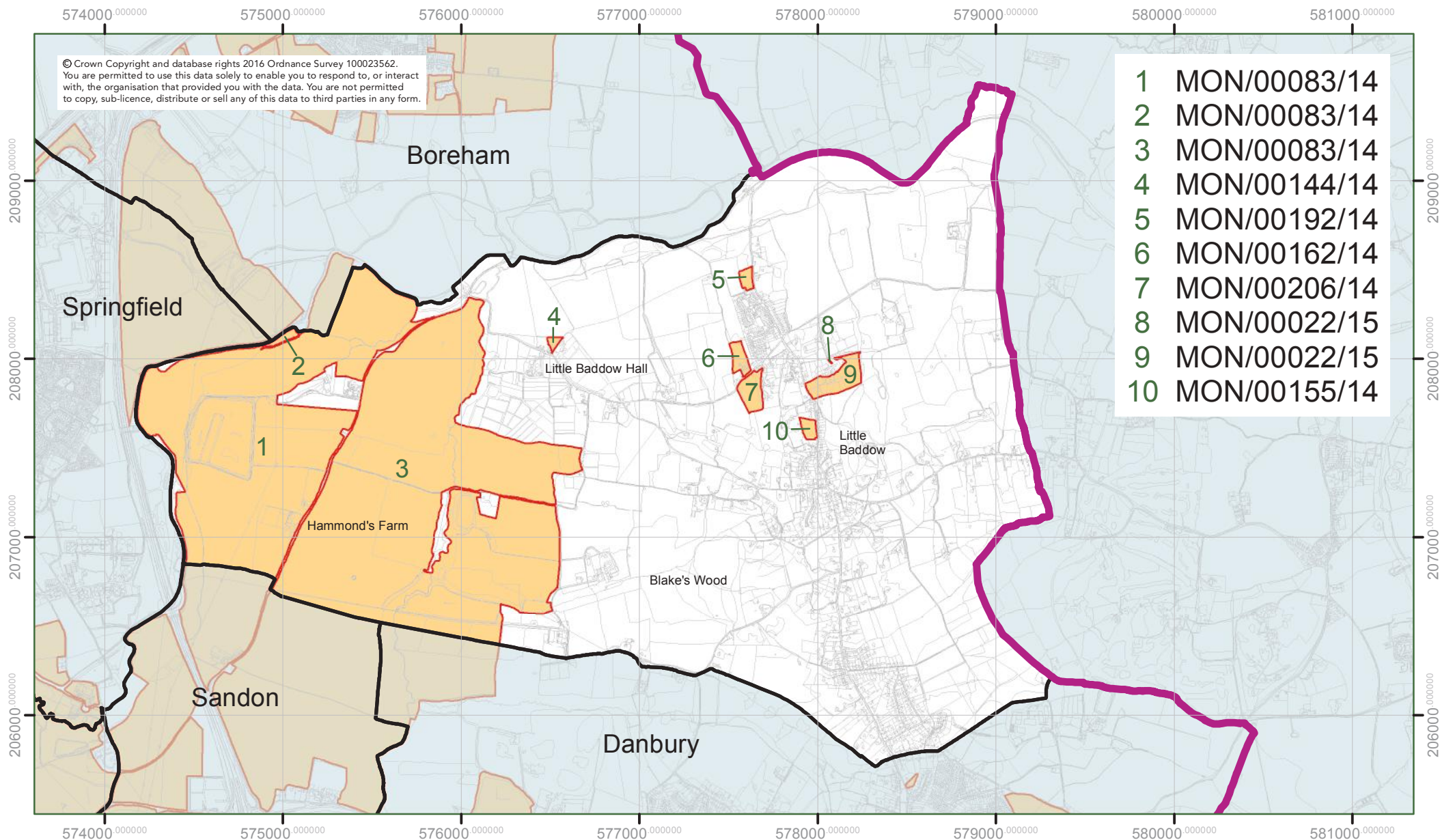
Web www.chelmsford.gov.uk



FINAL SLAA MAPPING 2017

SITES BY PARISH AND UNPARISHED AREAS OF CHELMSFORD

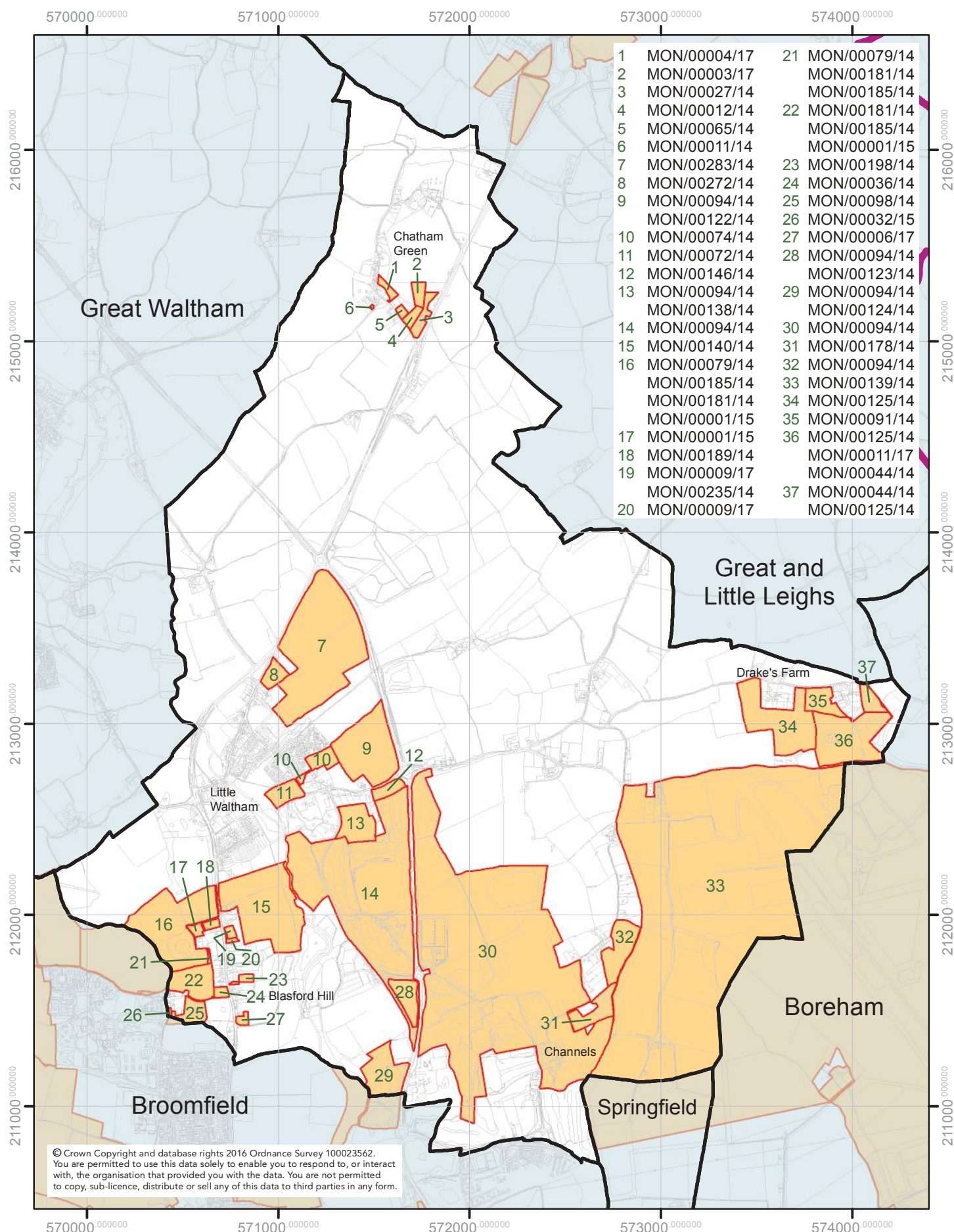
LITTLE BADDOW



FINAL SLAA MAPPING 2017

SITES BY PARISH AND UNPARISHED AREAS OF CHELMSFORD

LITTLE WALTHAM



© Crown Copyright and database rights 2016 Ordnance Survey 100023562.
You are permitted to use this data solely to enable you to respond to, or interact with, the organisation that provided you with the data. You are not permitted to copy, sub-licence, distribute or sell any of this data to third parties in any form.



0 250 500 Metres

JULY 2017

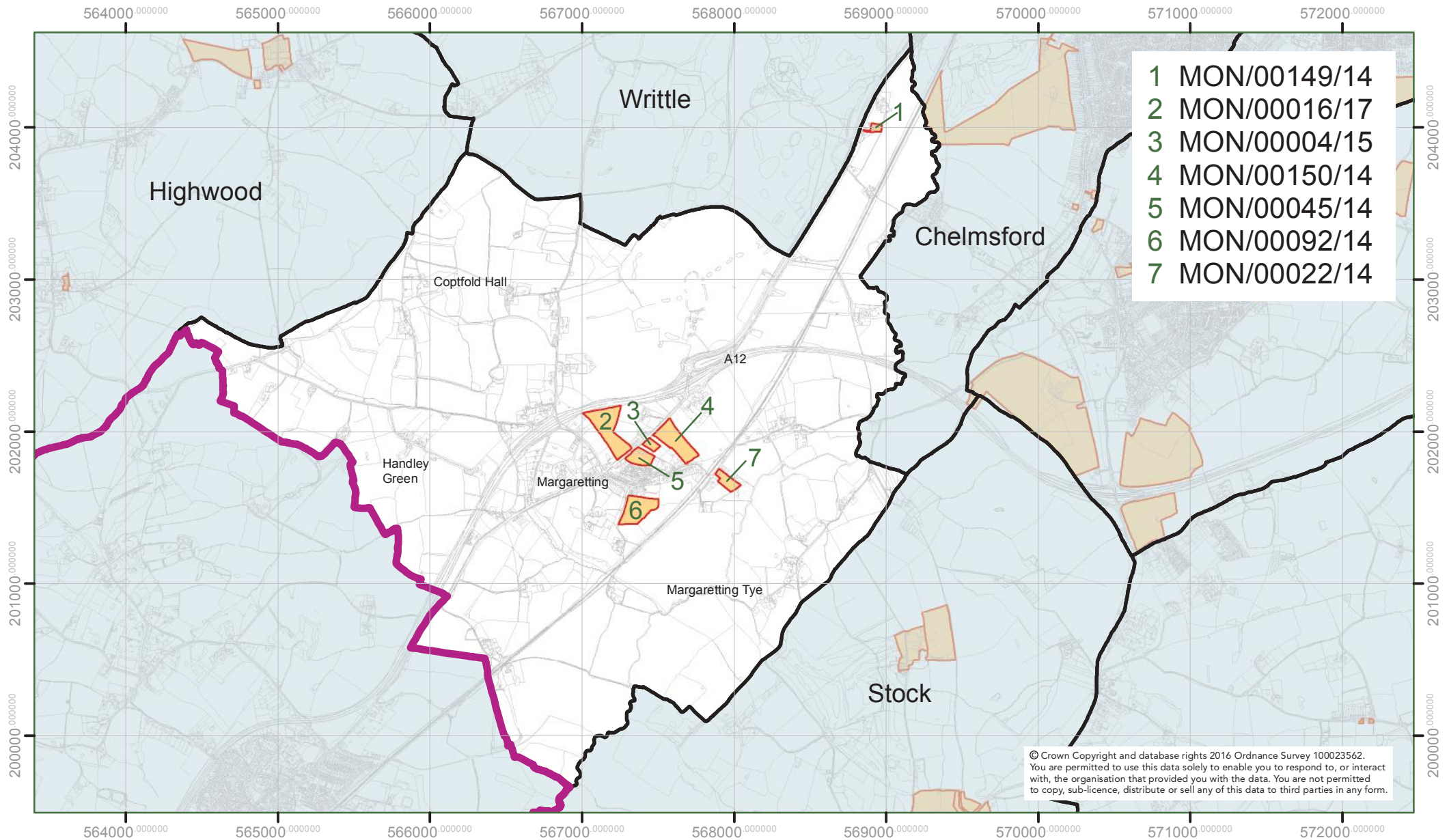
Directorate for Sustainable Communities
Civic Centre, Duke Street, Chelmsford, CM1 1JE
Tel. 01245 606606
Web www.chelmsford.gov.uk



FINAL SLAA MAPPING 2017

SITES BY PARISH AND UNPARISHED AREAS OF CHELMSFORD

MARGARETTING



Directorate for Sustainable Communities

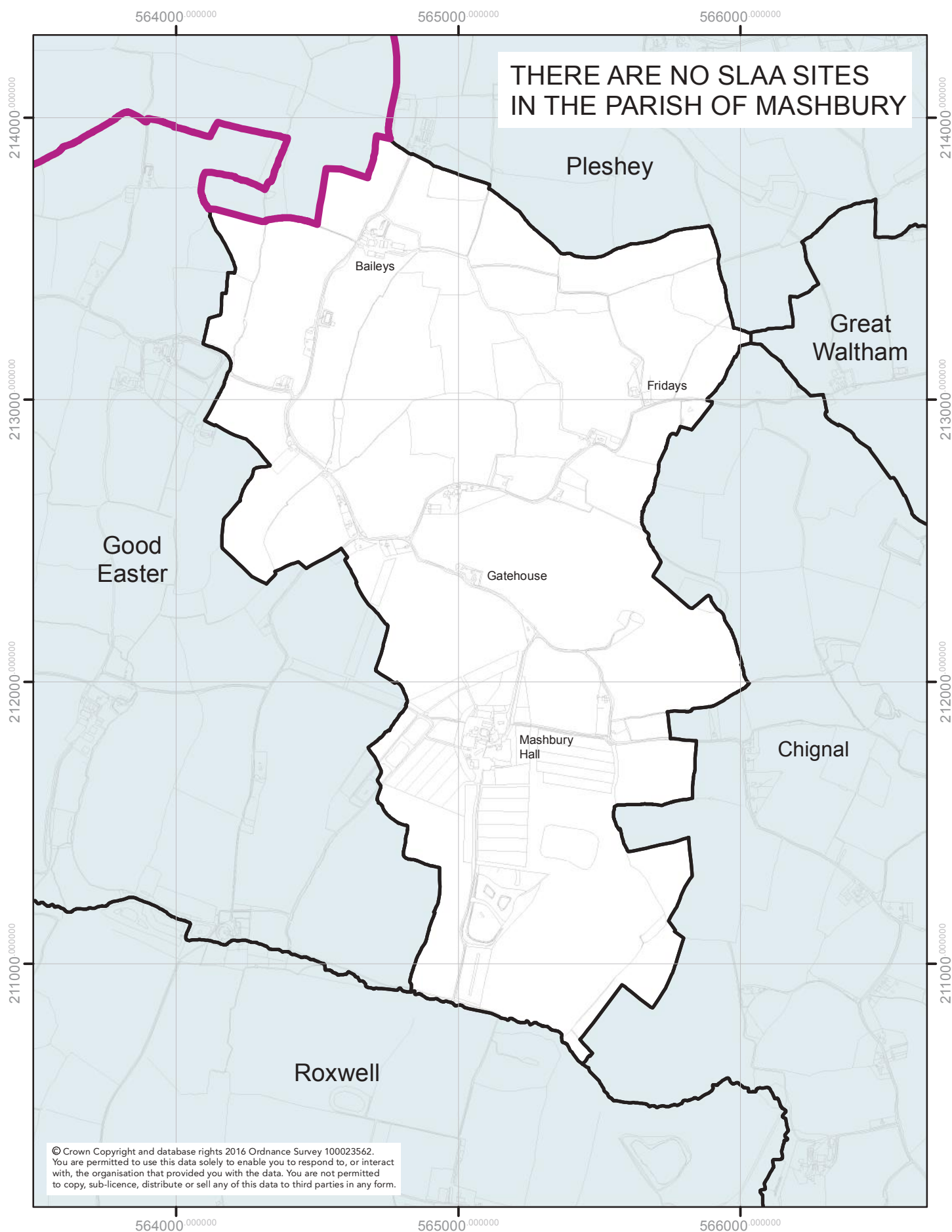
Civic Centre, Duke Street, Chelmsford, CM1 1JE

Tel.01245 606606

Web www.chelmsford.gov.uk



FINAL SLAA MAPPING 2017
SITES BY PARISH AND UNPARISHED AREAS OF CHELMSFORD
MASHBURY



0 250 500
Metres

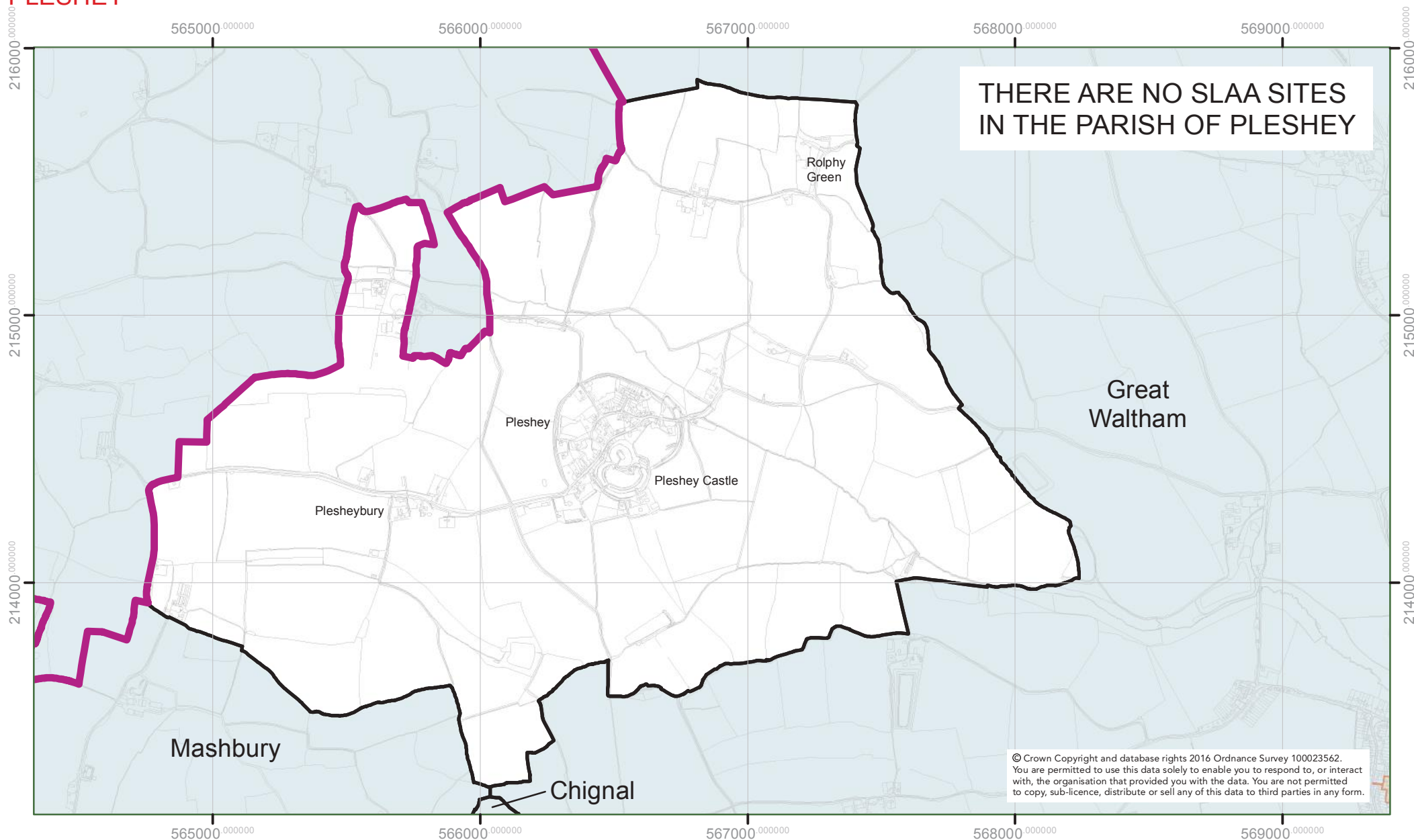
JULY 2017

Directorate for Sustainable Communities
Civic Centre, Duke Street, Chelmsford, CM1 1JE
Tel. 01245 606606
Web www.chelmsford.gov.uk



FINAL SLAA MAPPING 2017
SITES BY PARISH AND UNPARISHED AREAS OF CHELMSFORD

PLESHEY



0 250 500 Metres

JULY 2017

Directorate for Sustainable Communities

Civic Centre, Duke Street, Chelmsford, CM1 1JE

Tel. 01245 606606

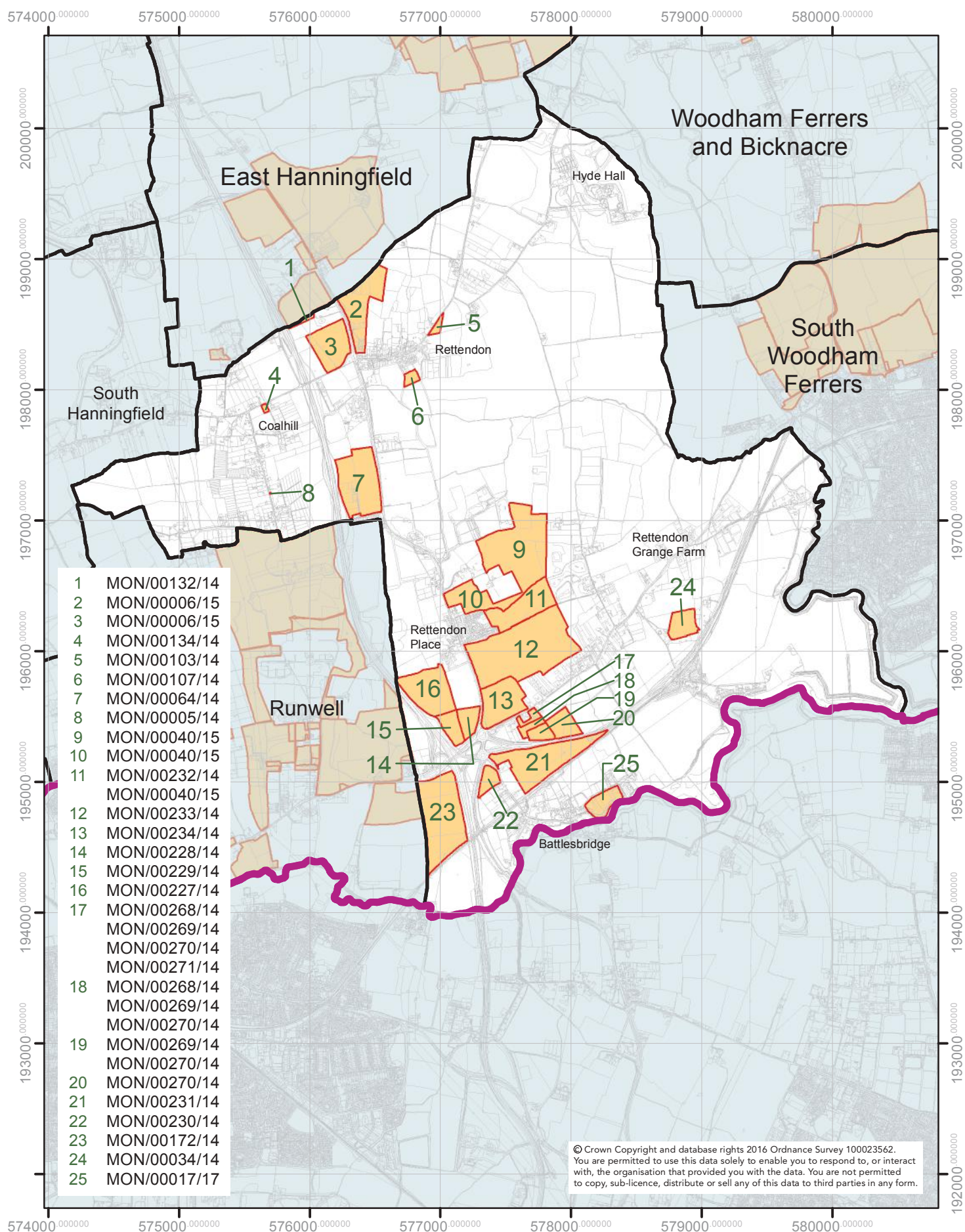
Web www.chelmsford.gov.uk



FINAL SLAA MAPPING 2017

SITES BY PARISH AND UNPARISHED AREAS OF CHELMSFORD

RETTENDON



0 250 500 Metres

JULY 2017

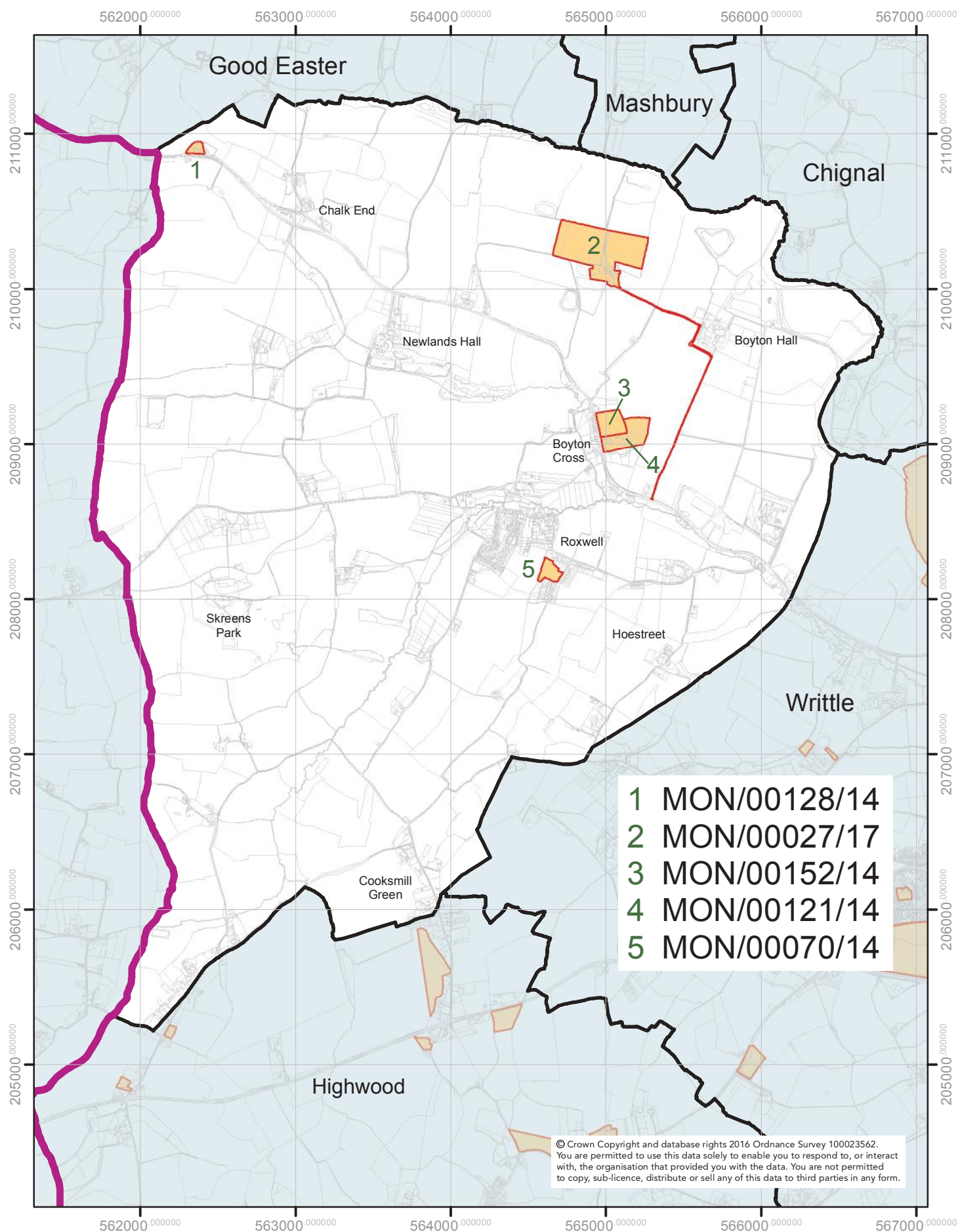
Directorate for Sustainable Communities
Civic Centre, Duke Street, Chelmsford, CM1 1JE
Tel. 01245 606606
Web www.chelmsford.gov.uk



FINAL SLAA MAPPING 2017

SITES BY PARISH AND UNPARISHED AREAS OF CHELMSFORD

ROXWELL



0 250 500
Metres

JULY 2017

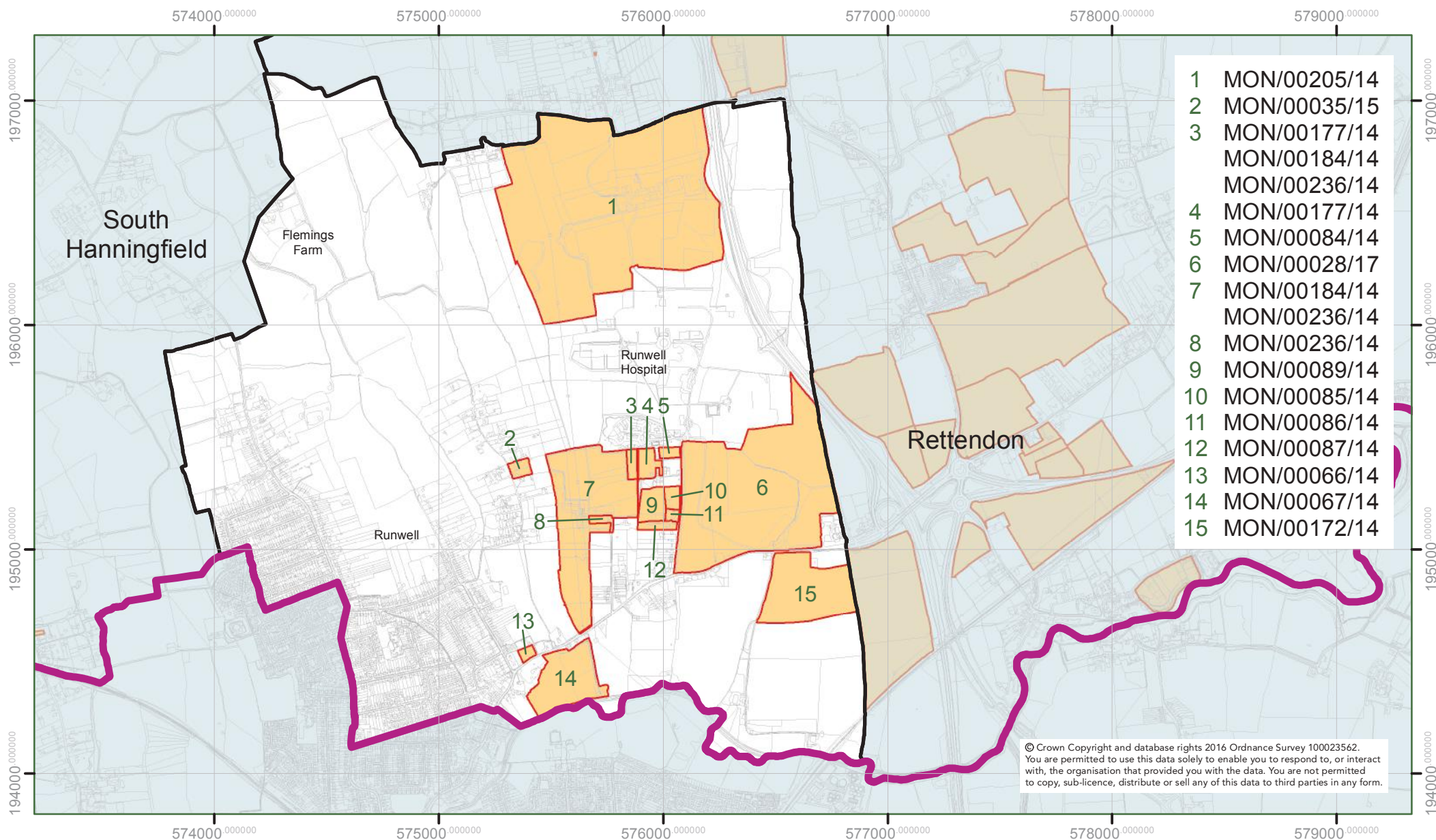
Directorate for Sustainable Communities
Civic Centre, Duke Street, Chelmsford, CM1 1JE
Tel. 01245 606606
Web www.chelmsford.gov.uk



FINAL SLAA MAPPING 2017

SITES BY PARISH AND UNPARISHED AREAS OF CHELMSFORD

RUNWELL



© Crown Copyright and database rights 2016 Ordnance Survey 100023562.
You are permitted to use this data solely to enable you to respond to, or interact with, the organisation that provided you with the data. You are not permitted to copy, sub-licence, distribute or sell any of this data to third parties in any form.



0 250 500 Metres

JULY 2017

Directorate for Sustainable Communities

Civic Centre, Duke Street, Chelmsford, CM1 1JE

Tel. 01245 606606

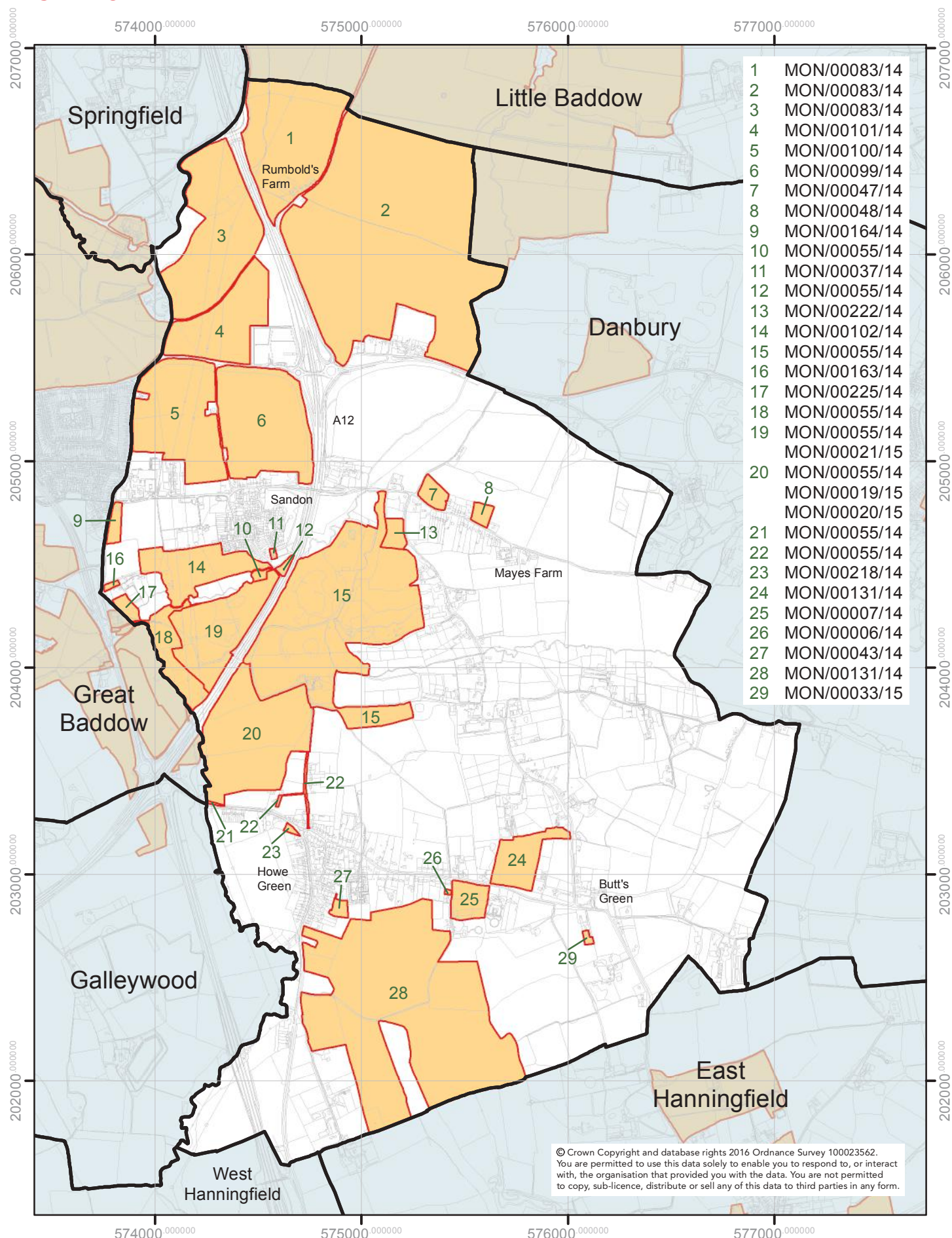
Web www.chelmsford.gov.uk



FINAL SLAA MAPPING 2017

SITES BY PARISH AND UNPARISHED AREAS OF CHELMSFORD

SANDON



© Crown Copyright and database rights 2016 Ordnance Survey 100023562.
You are permitted to use this data solely to enable you to respond to, or interact with, the organisation that provided you with the data. You are not permitted to copy, sub-licence, distribute or sell any of this data to third parties in any form.



0 250 500 Metres

JULY 2017

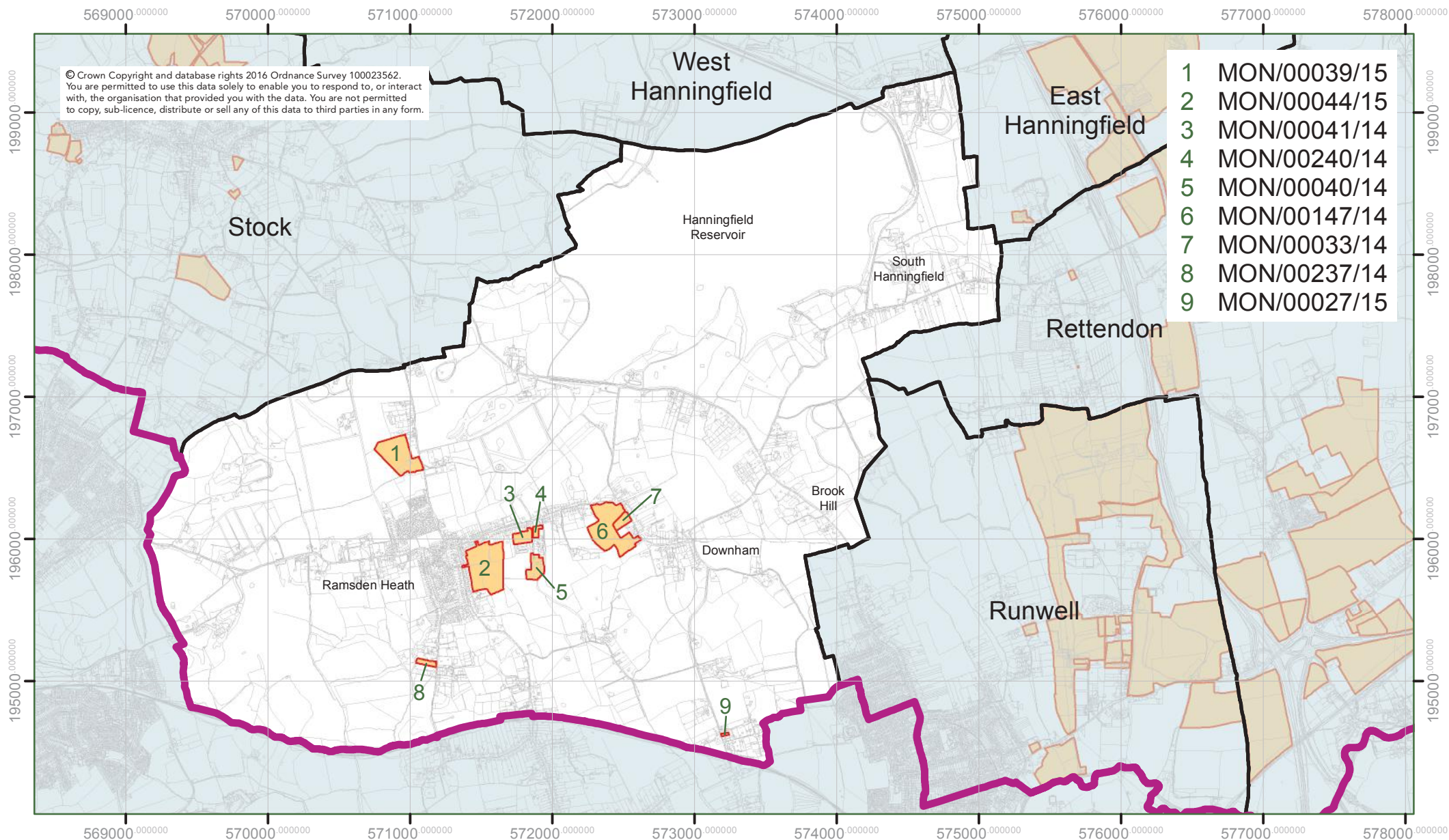
Directorate for Sustainable Communities
Civic Centre, Duke Street, Chelmsford, CM1 1JE
Tel. 01245 606606
Web www.chelmsford.gov.uk



FINAL SLAA MAPPING 2017

SITES BY PARISH AND UNPARISHED AREAS OF CHELMSFORD

SOUTH HANNINGFIELD



0 250 500
Metres

JULY 2017

Directorate for Sustainable Communities

Civic Centre, Duke Street, Chelmsford, CM1 1JE

Tel.01245 606606

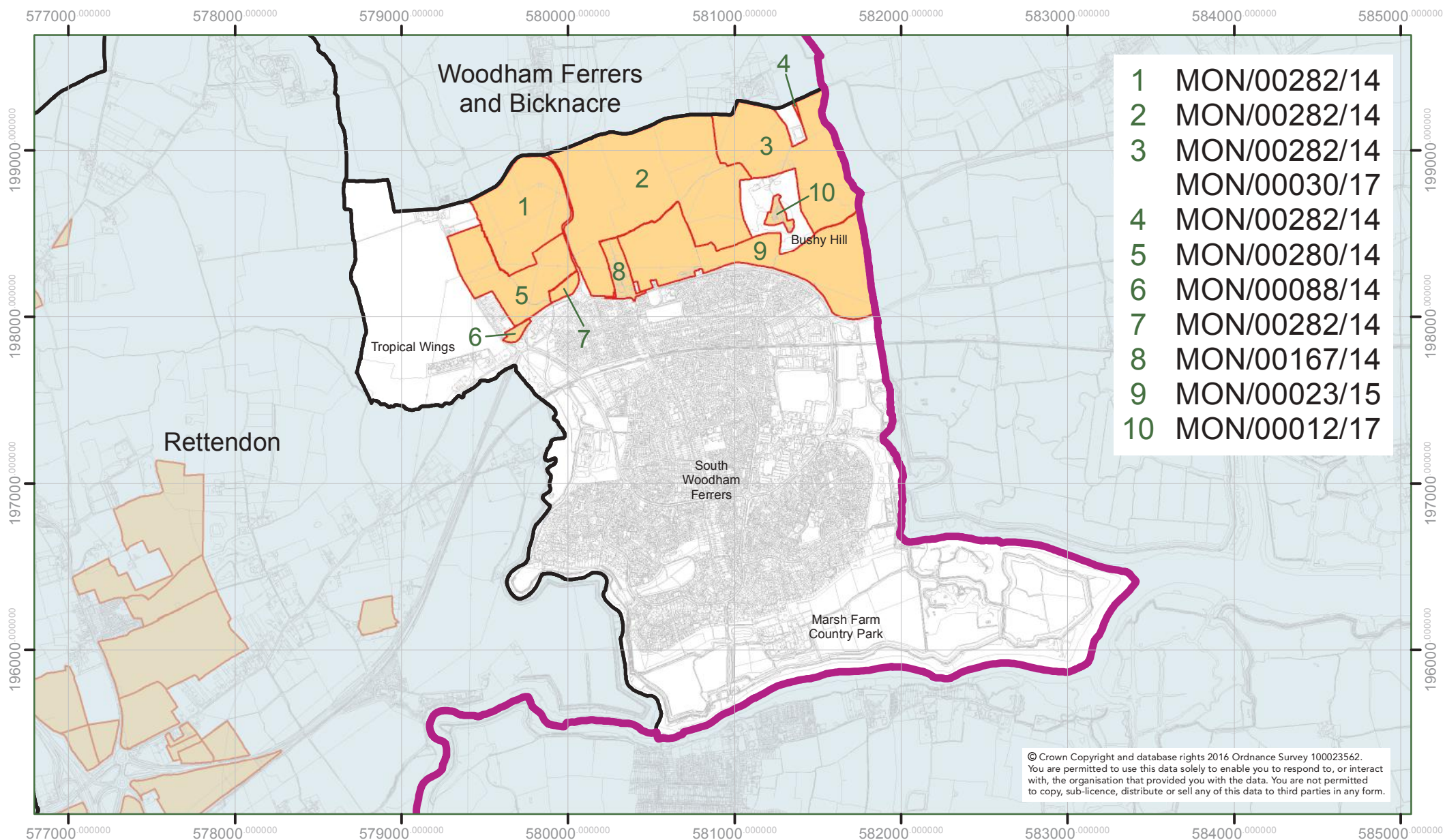
Web www.chelmsford.gov.uk



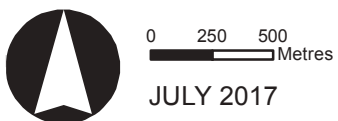
FINAL SLAA MAPPING 2017

SITES BY PARISH AND UNPARISHED AREAS OF CHELMSFORD

SOUTH WOODHAM FERRERS



© Crown Copyright and database rights 2016 Ordnance Survey 100023562.
You are permitted to use this data solely to enable you to respond to, or interact with, the organisation that provided you with the data. You are not permitted to copy, sub-licence, distribute or sell any of this data to third parties in any form.



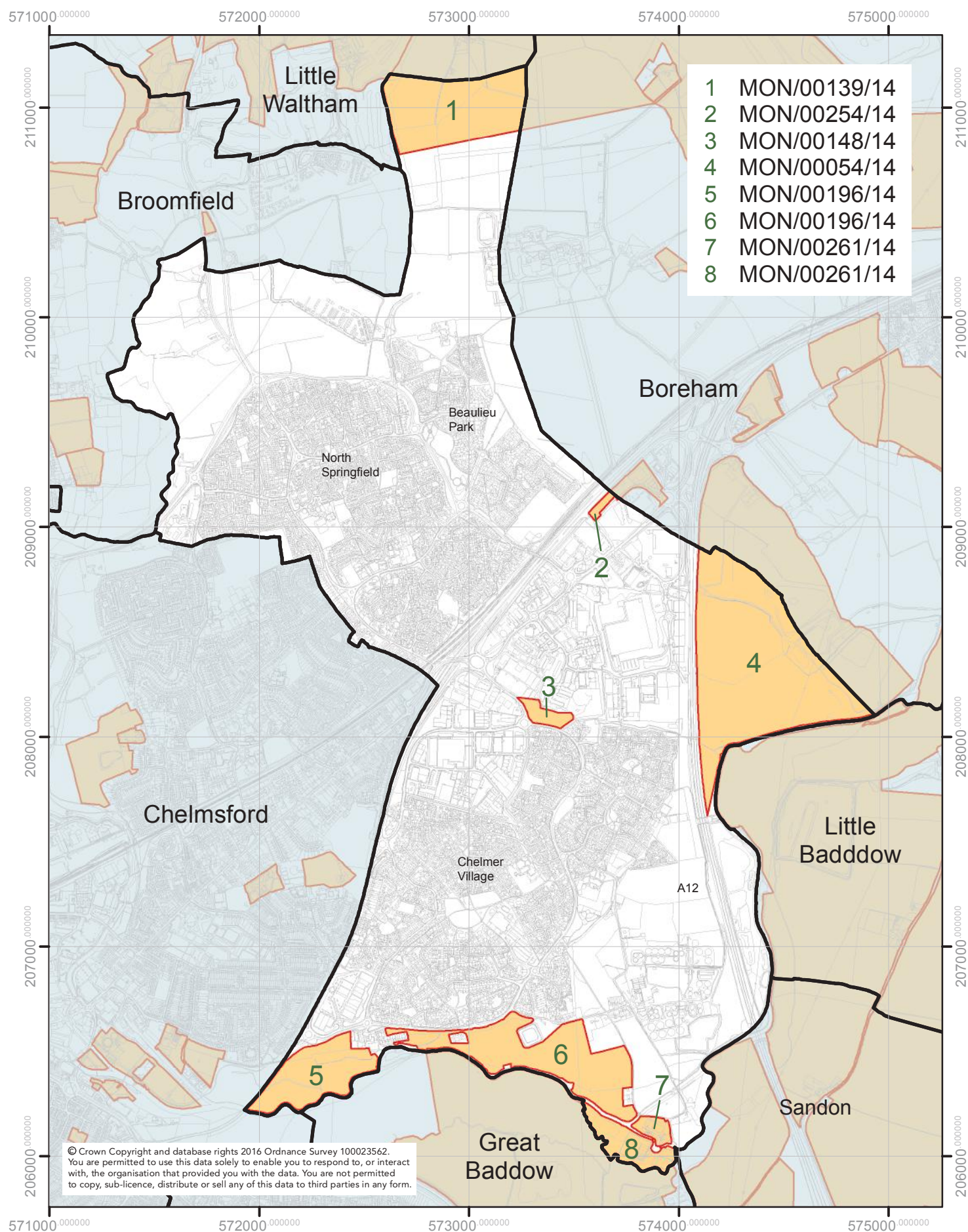
Directorate for Sustainable Communities
Civic Centre, Duke Street, Chelmsford, CM1 1JE
Tel.01245 606606
Web www.chelmsford.gov.uk



FINAL SLAA MAPPING 2017

SITES BY PARISH AND UNPARISHED AREAS OF CHELMSFORD

SPRINGFIELD



0 250 500 Metres

JULY 2017

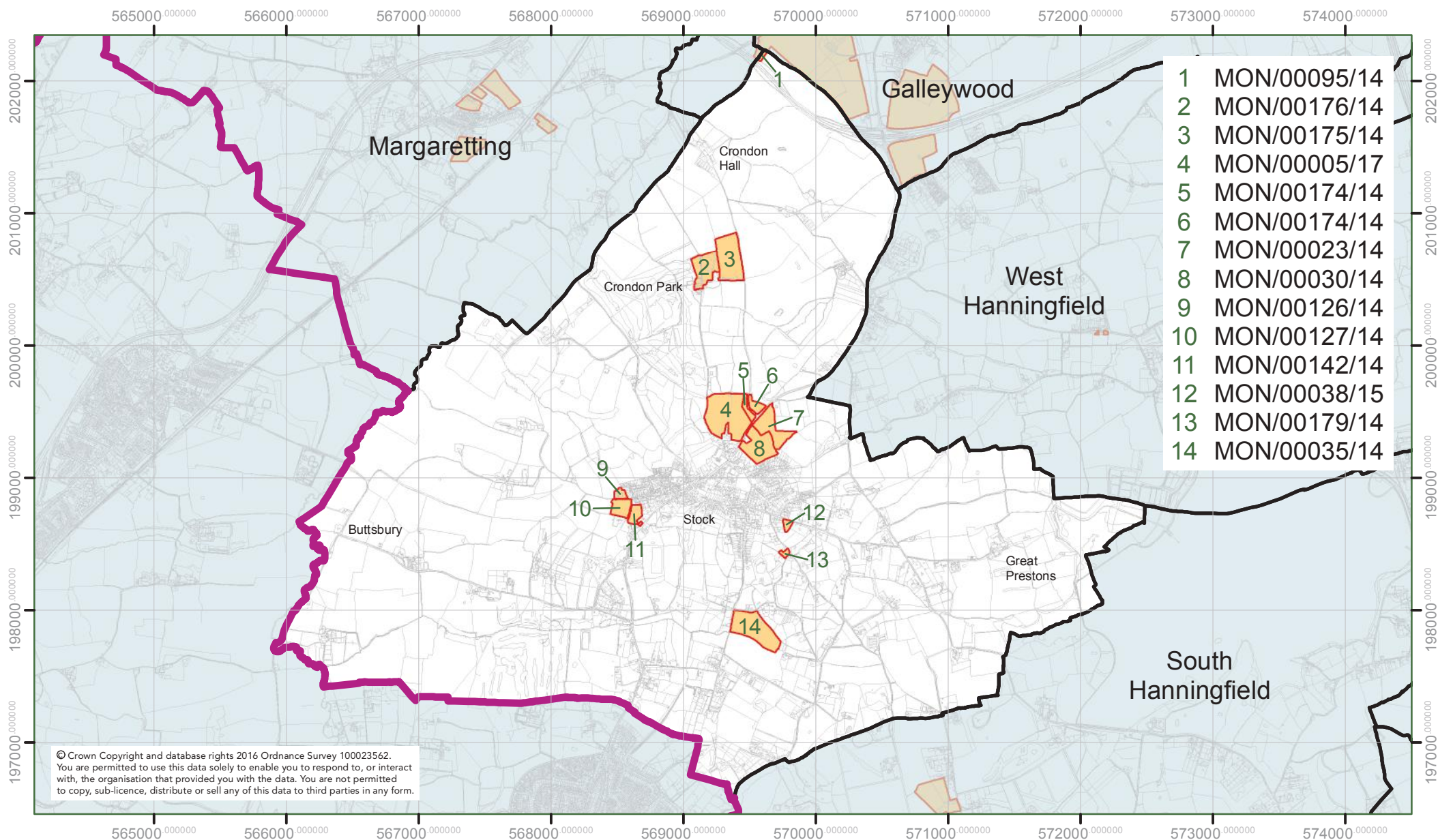
Directorate for Sustainable Communities
Civic Centre, Duke Street, Chelmsford, CM1 1JE
Tel. 01245 606606
Web www.chelmsford.gov.uk



FINAL SLAA MAPPING 2017

SITES BY PARISH AND UNPARISHED AREAS OF CHELMSFORD

STOCK



0 250 500
Metres

JULY 2017

Directorate for Sustainable Communities

Civic Centre, Duke Street, Chelmsford, CM1 1JE

Tel. 01245 606606

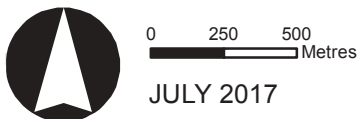
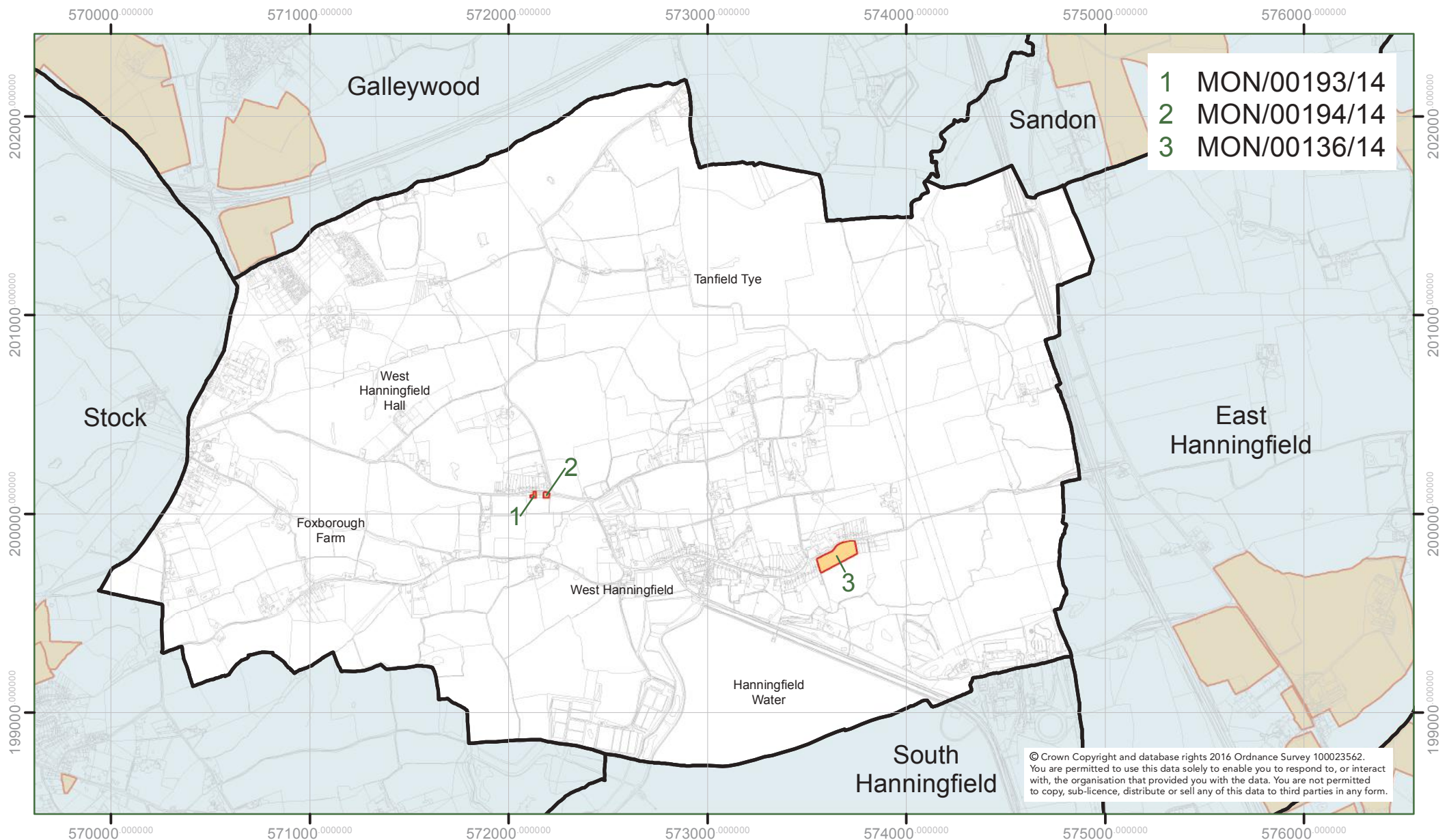
Web www.chelmsford.gov.uk



FINAL SLAA MAPPING 2017

SITES BY PARISH AND UNPARISHED AREAS OF CHELMSFORD

WEST HANNINGFIELD



Directorate for Sustainable Communities

Civic Centre, Duke Street, Chelmsford, CM1 1JE

Tel.01245 606606

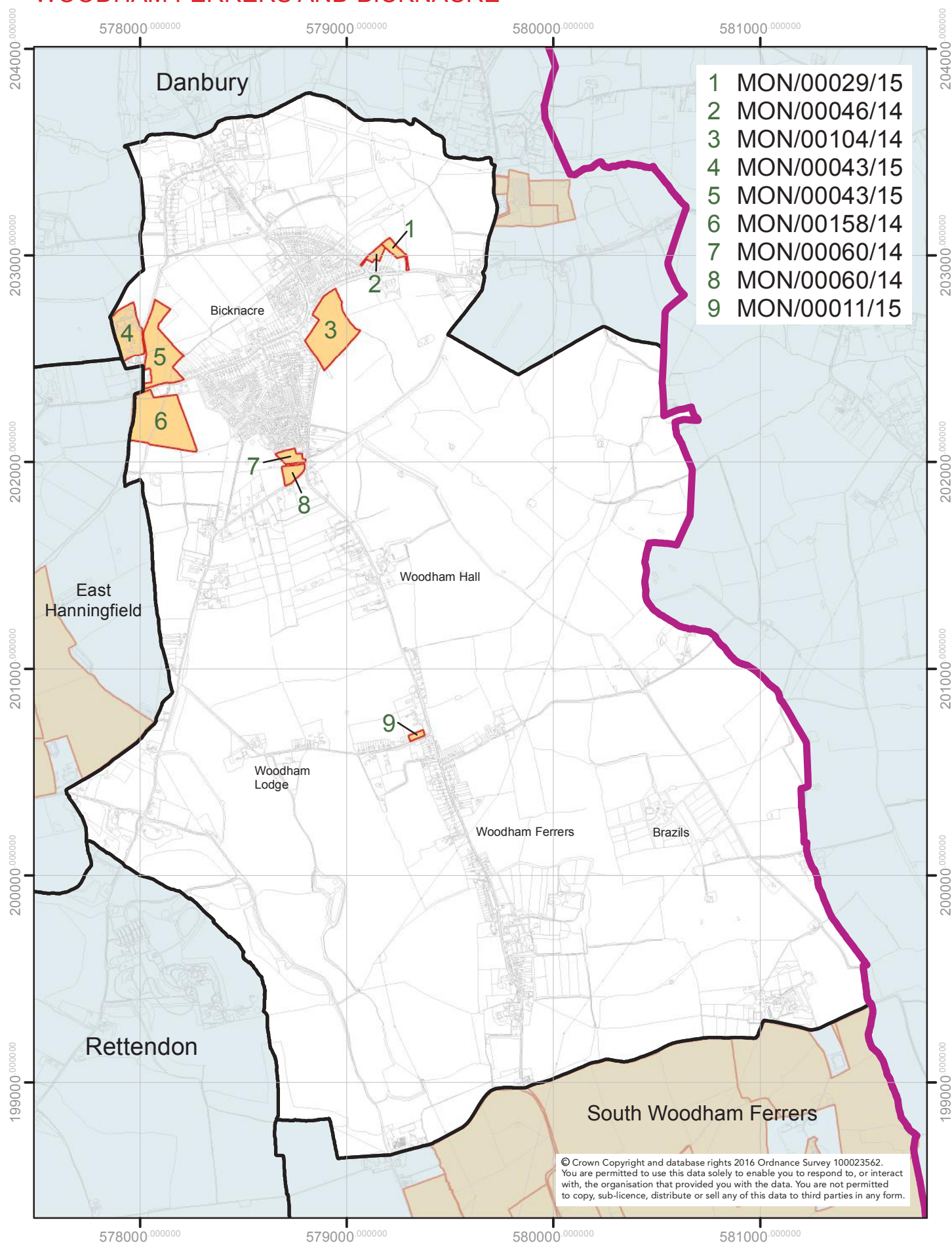
Web www.chelmsford.gov.uk



FINAL SLAA MAPPING 2017

SITES BY PARISH AND UNPARISHED AREAS OF CHELMSFORD

WOODHAM FERRERS AND BICKNACRE



© Crown Copyright and database rights 2016 Ordnance Survey 100023562.
You are permitted to use this data solely to enable you to respond to, or interact with, the organisation that provided you with the data. You are not permitted to copy, sub-licence, distribute or sell any of this data to third parties in any form.



0 250 500 Metres

JULY 2017

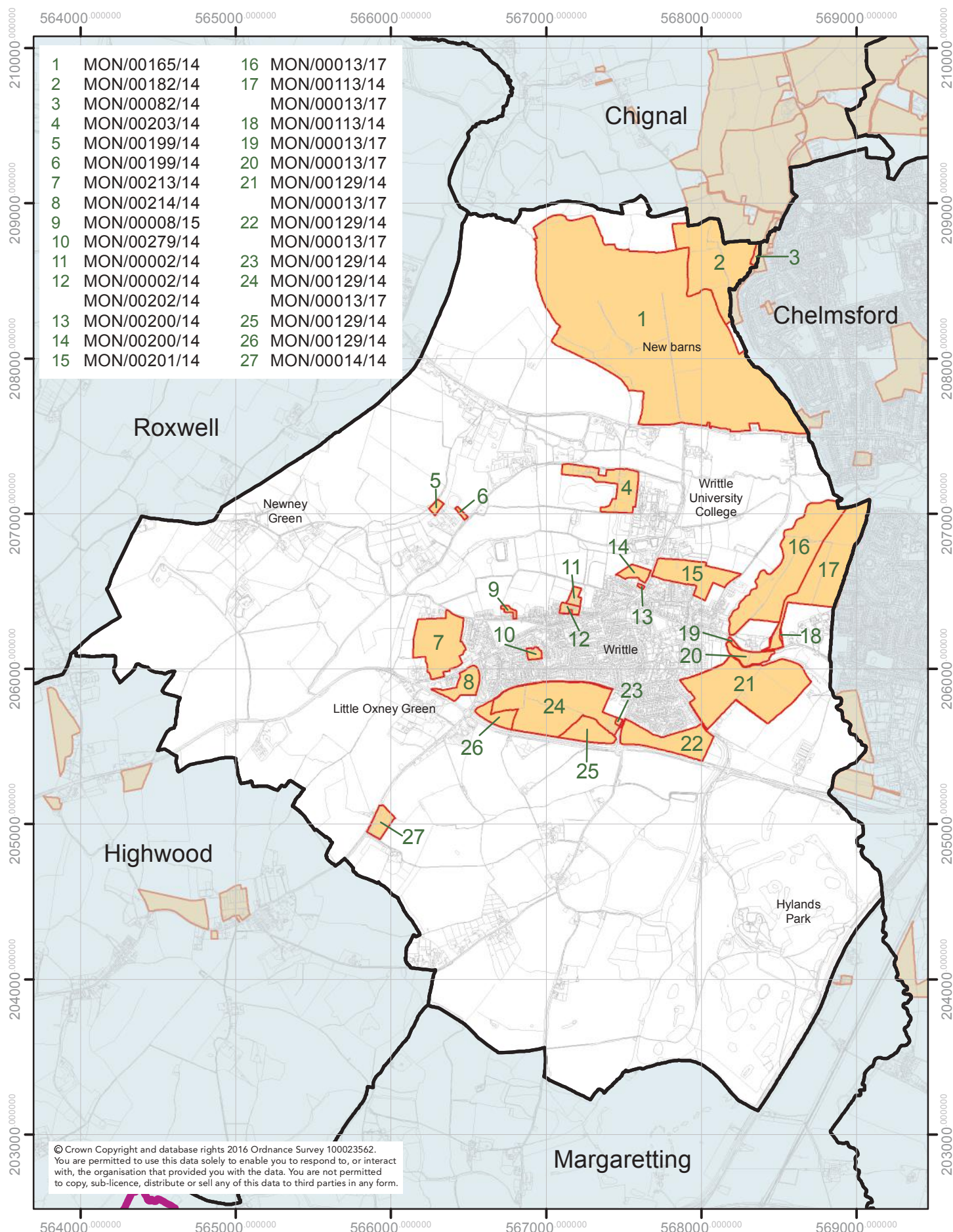
Directorate for Sustainable Communities
Civic Centre, Duke Street, Chelmsford, CM1 1JE
Tel. 01245 606606
Web www.chelmsford.gov.uk



FINAL SLAA MAPPING 2017

SITES BY PARISH AND UNPARISHED AREAS OF CHELMSFORD

WRITTLE



© Crown Copyright and database rights 2016 Ordnance Survey 100023562.
You are permitted to use this data solely to enable you to respond to, or interact with, the organisation that provided you with the data. You are not permitted to copy, sub-licence, distribute or sell any of this data to third parties in any form.



0 250 500
Metres

JULY 2017

Directorate for Sustainable Communities
Civic Centre, Duke Street, Chelmsford, CM1 1JE
Tel. 01245 606606
Web www.chelmsford.gov.uk





This publication is available in alternative formats including large print, audio and other languages

Please call 01245 606330

Planning and Housing Policy
Directorate for Sustainable Communities
Chelmsford City Council
Civic Centre
Duke Street
Chelmsford
Essex
CM1 1JE

Telephone 01245 606330
planning.policy@chelmsford.gov.uk
www.chelmsford.gov.uk

Document published by
Planning and Housing Policy
© Copyright Chelmsford City Council