

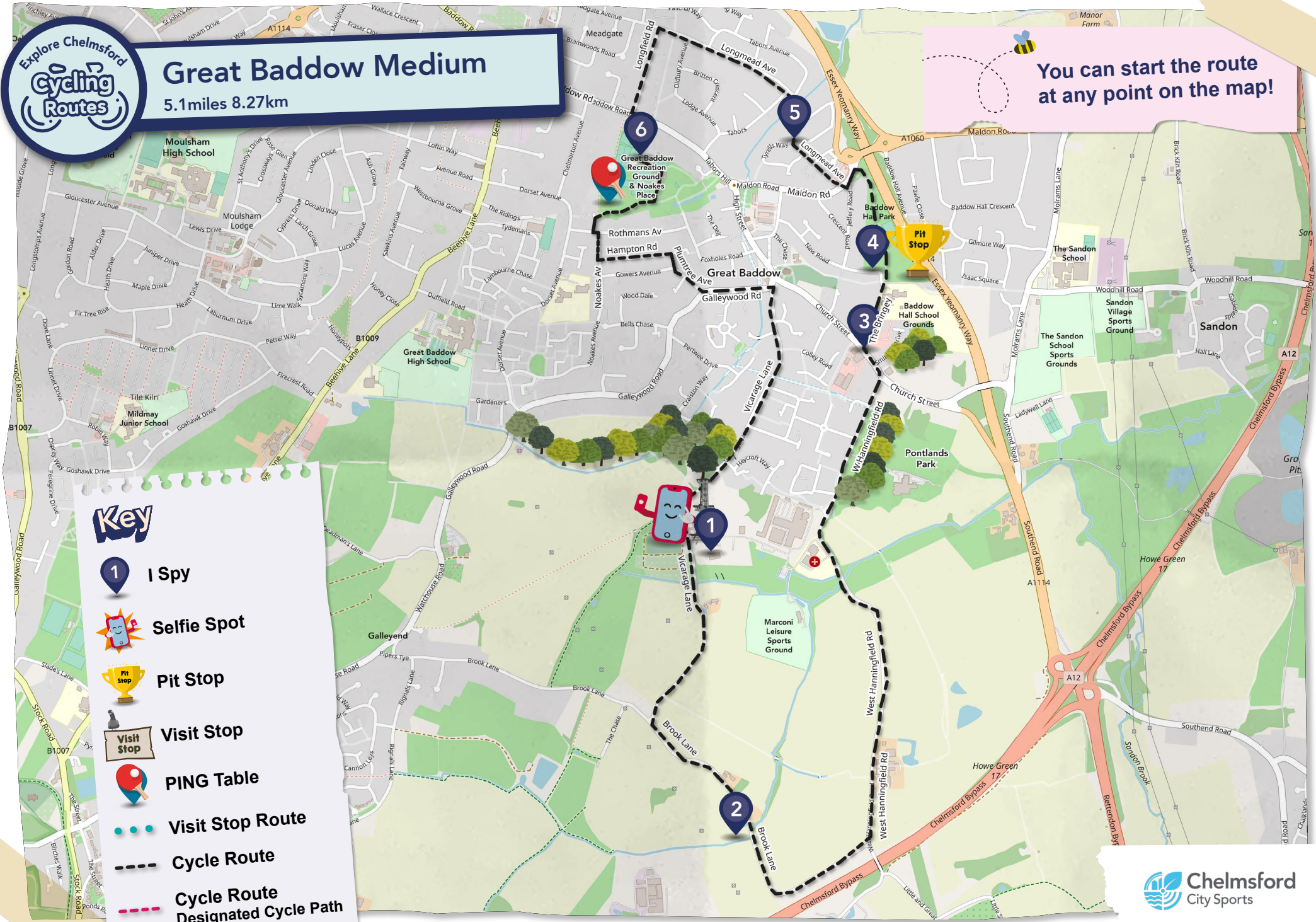


Great Baddow Medium









5.1 miles 8.27km



You can start the route at any point on the map!



Key

-  1 I Spy
-  Selfie Spot
-  Pit Stop
-  Visit Stop
-  PING Table
-  Visit Stop Route
-  Cycle Route
-  Cycle Route Designated Cycle Path

I Spy



- 1 On Vicarage Road you will spot The Great Baddow Mast. Can you find out what the mast was used for during World War 2?
- 2 At Brook Lane Farm on Brook Lane can you find out what type of eggs they sell on the farm?
- 3 On the Bringey can you find and name three houses on this road? A clue one is named after a bird and two are named after a type of tree.
- 4 At Baddow Pump Track can you tell us the colours of the three different routes you can take?
- 5 On Longmead Avenue you will pass a house with a wall of shoes on display. Can you name a sporting activity that a pair of these shoes would be used for?
- 6 At Baddow Recreation Ground can you name four sports that can be played here?



Selfie Spot

Can you take a selfie at The Great Baddow Mast?



Pit Stop

Pit Stop

How many routes on the pump track can you complete?



Share your photos and adventures with us [#explorechelmsford](https://twitter.com/explorechelmsford)



Please submit your answers to csaw@chelmsford.gov.uk to enter the prize giveaway and prize draw. T&C's apply please see website for more information. www.chelmsford.gov.uk/explore